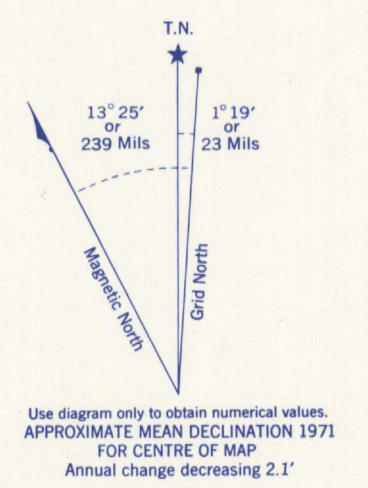
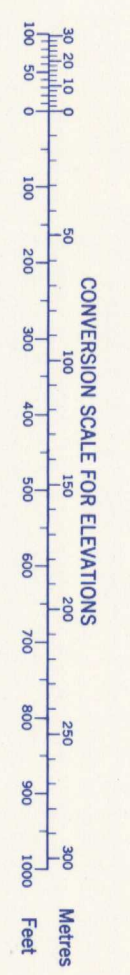


Refer to this map as: 32 E/3 EAST EDITION 1 MCE SERIES A 761



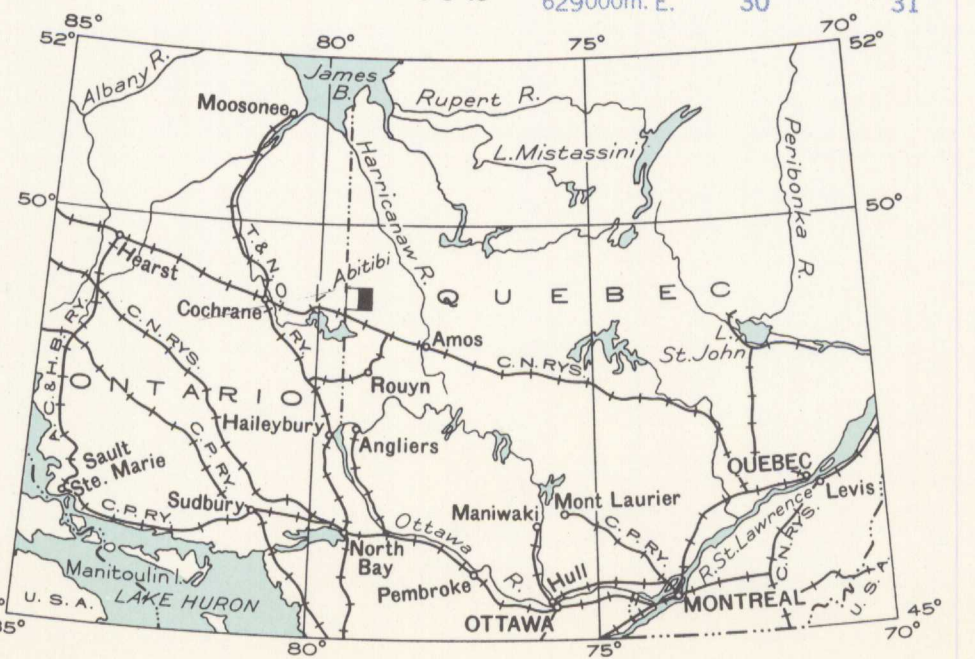
ONE THOUSAND METRE
 UNIVERSAL TRANSVERSE MERCATOR GRID
 ZONE 17

GRID ZONE DESIGNATION	100,000 M. SQUARE IDENTIFICATION
17U	PE

EXAMPLE OF METHOD USED TO GIVE A REFERENCE TO NEAREST 100 METRES. THE FOLLOWING GRID REFERENCE IS A SIMPLE ONE AND DOES NOT REFER TO A POINT ON THIS MAP.

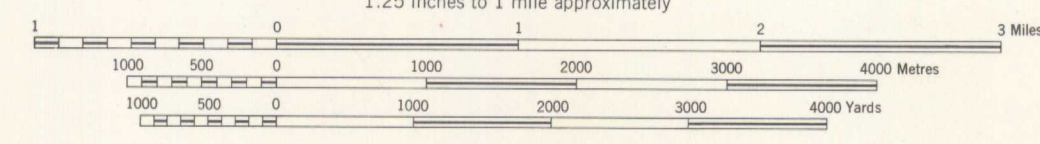
REFERENCE POINT	CHURCH (as above)
EASTING: Road number on grid line immediately to left of point. Estimate tenths of a square from this line eastward to point.	97 5
NORTHING: Road number on grid line immediately below point. Estimate tenths of a square from this line northward to point.	98 4
EXAMPLE MILITARY GRID REFERENCE	975984
Nearest similar grid reference	100,000 metres (about 63 miles)

Reproduced by the Drafting and Reproducing Division



MAP 480A
PERRON-ROUSSEAU SHEET
 (EAST HALF)
 ABITIBI TERRITORY AND ABITIBI COUNTY
 QUEBEC

SCALE 1:50,000
 1.25 inches to 1 mile approximately



Approximate magnetic declination, 14° West.

Copies may be obtained from the Map Distribution Office, Department of Mines and Technical Surveys, Ottawa, at 25 cents each.

- LEGEND**
- Road and buildings
 - Road not well travelled
 - Trail or portage
 - Post Office
 - Territory and County boundary
 - Township boundary
 - Range number
 - Lot number
 - Rapid
 - Marsh

Compiled by the Topographical Survey from aerial photographs, and from information supplied by the Quebec Department of Lands and Forests.

Converted from 1:63,360 to 1:50,000 without revision, by the Surveys and Mapping Branch, Department of Mines and Technical Surveys, Ottawa.

NOT TO BE TAKEN FROM LIBRARY
 NE PAS SORTIR DE LA BIBLIOTHÈQUE