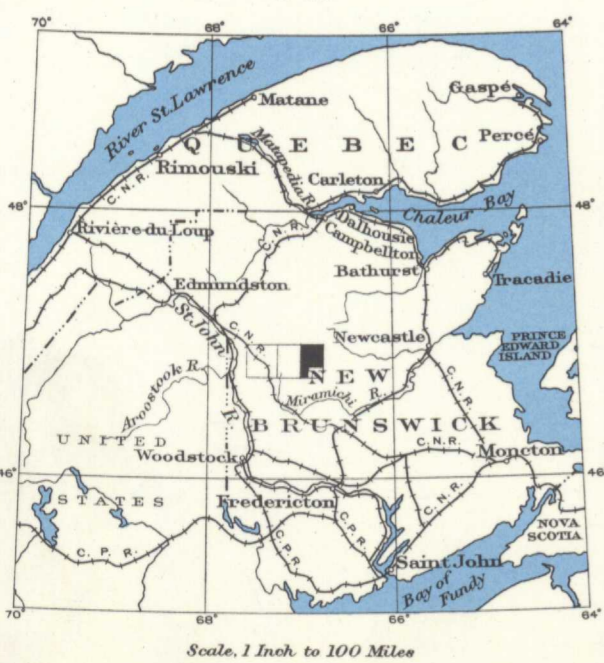
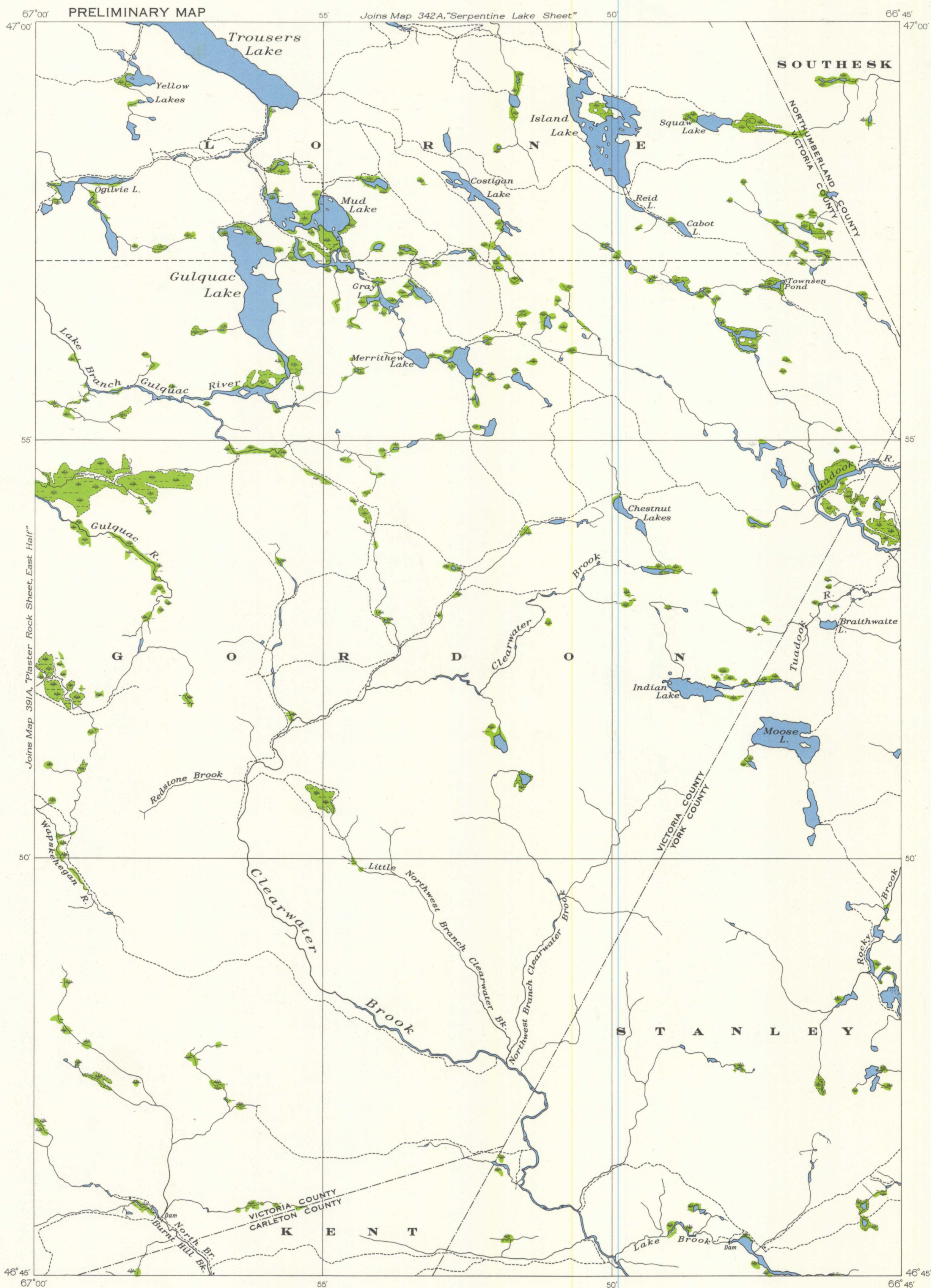


Canada
Department of Mines

HON. T. A. CRERAR, MINISTER, CHARLES CAMSELL, DEPUTY MINISTER.

BUREAU OF ECONOMIC GEOLOGY
GEOLOGICAL SURVEY

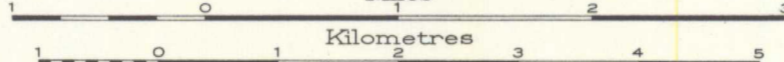
Issued 1936



MAP 393A
TUADOOK LAKE SHEET
(WEST HALF)

VICTORIA AND YORK COUNTIES
NEW BRUNSWICK

Scale, 63,360 or 1 Inch to 1 Mile



Approximate magnetic declination, 23° West

LEGEND

- Trail
- County boundary
- Parish boundary
- Sand bar
- Marsh

SOURCES OF INFORMATION

Air photography; surveys by Topographical Division,
Geological Survey, Department of Mines.

NOT TO BE TAKEN FROM LIBRARY
NE PAS SORTIR DE LA BIBLIOTHÈQUE



393A