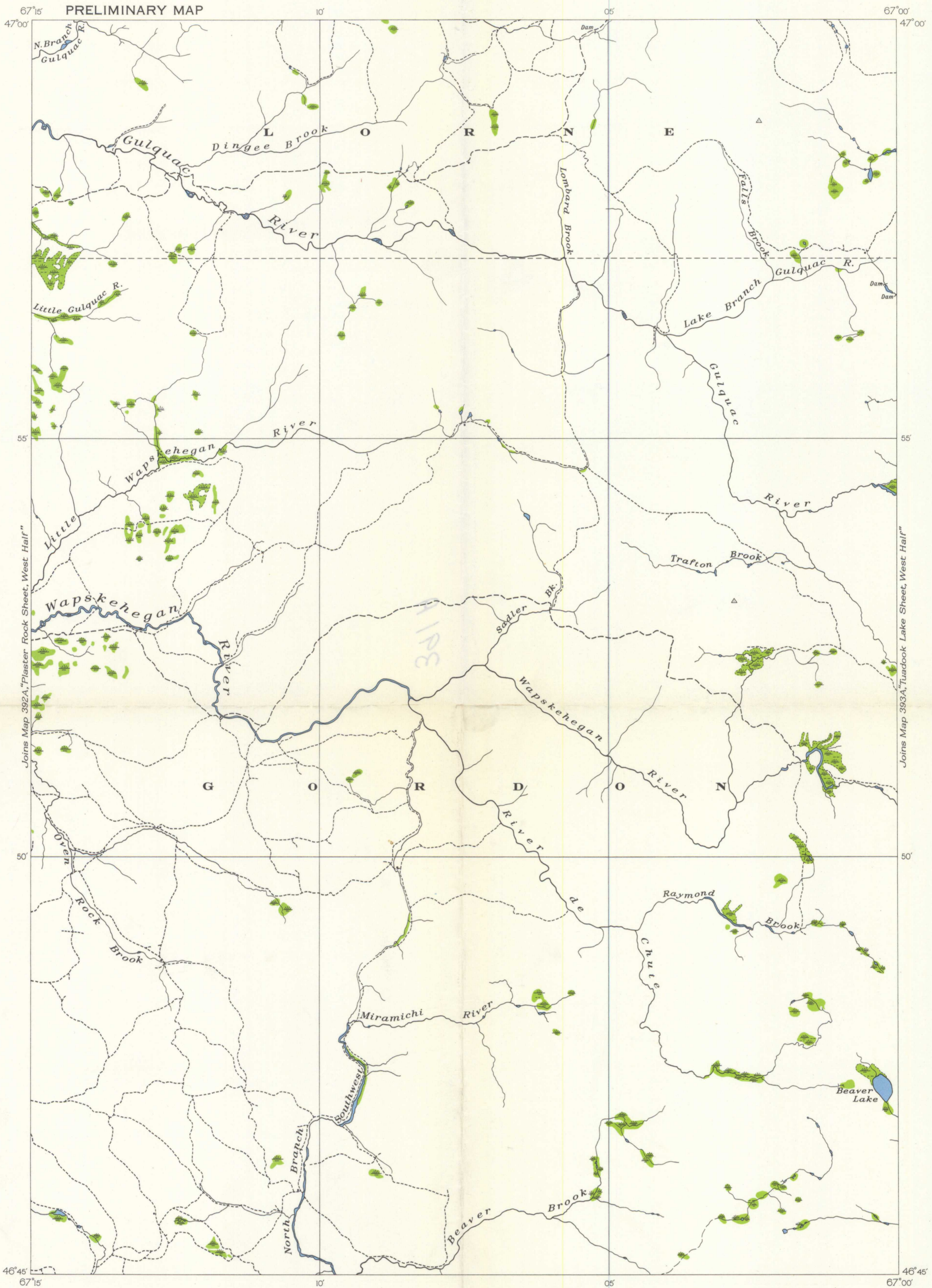


Canada  
Department of Mines

HON. T. A. CRERAR, MINISTER; CHARLES CAMSELL, DEPUTY MINISTER.

BUREAU OF ECONOMIC GEOLOGY  
GEOLOGICAL SURVEY

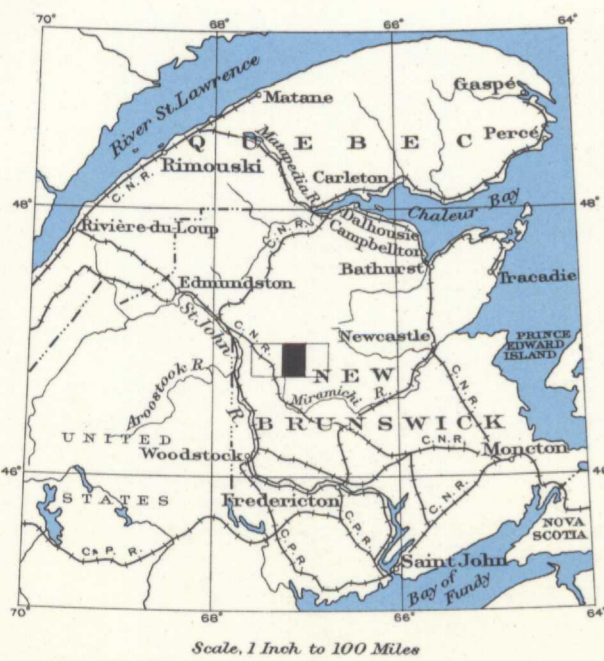
Issued 1936



Joins Map 392A, "Plaster Rock Sheet, West Half"

Joins Map 393A, "Tuadook Lake Sheet, West Half"

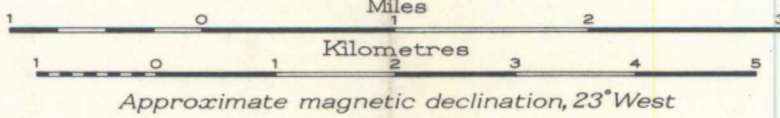
391A



MAP 391A  
**PLASTER ROCK SHEET**  
(EAST HALF)

VICTORIA COUNTY  
NEW BRUNSWICK

Scale, 63,360 or 1 Inch to 1 Mile



Approximate magnetic declination, 23° West

LEGEND

- Road (not well travelled) . . . . .
- Trail . . . . .
- Triangulation station . . . . .
- Parish boundary . . . . .
- Marsh . . . . .

SOURCES OF INFORMATION

Air photography; surveys by Topographical Division, Geological Survey, Department of Mines.

21 1/4 E 1/2

NOT TO BE TAKEN FROM LIBRARY  
NE PAS SORTIR DE LA BIBLIOTHÈQUE

391 A