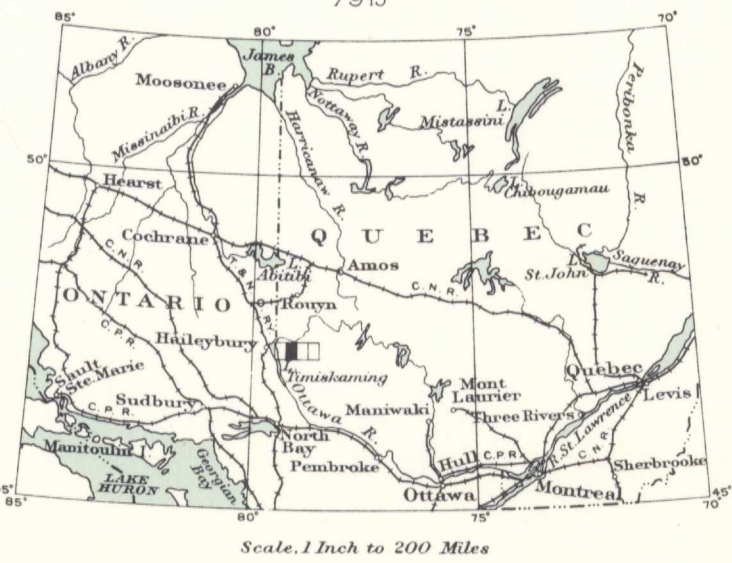
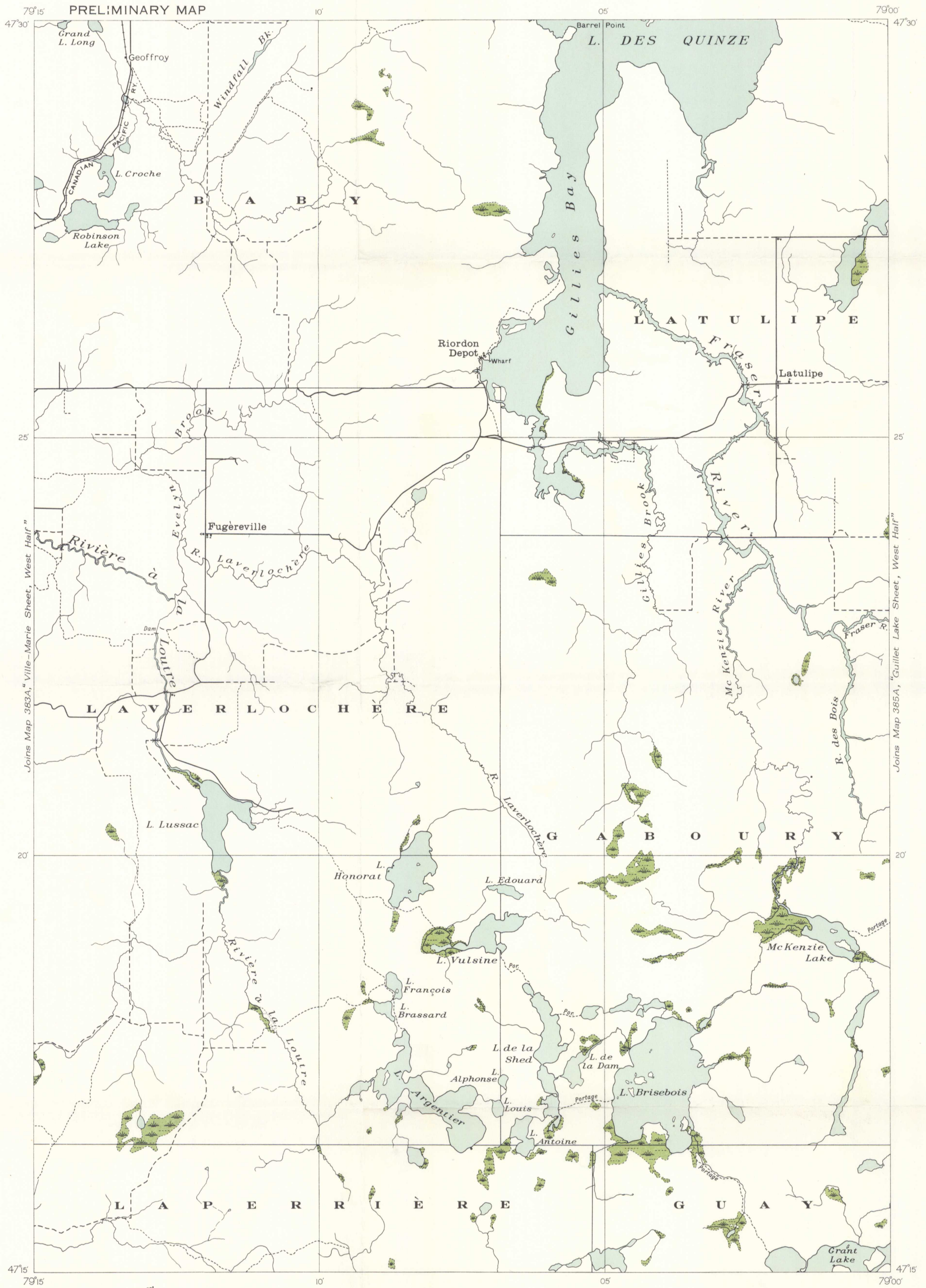


Canada
Department of Mines

HON. T. A. CRERAR, MINISTER, CHARLES CAMSELL, DEPUTY MINISTER.

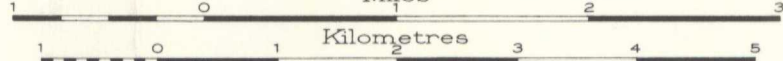
BUREAU OF ECONOMIC GEOLOGY
GEOLOGICAL SURVEY

Issued 1936



MAP 384A
VILLE-MARIE SHEET
(EAST HALF)
TÉMISCAMINGUE COUNTY
QUEBEC

Scale, 63,360 or 1 Inch to 1 Mile



Approximate magnetic declination, 12° West

LEGEND

- Road (not well travelled)
- Bush road, trail or portage
- Church
- School
- Post office
- Bridge
- Township boundary
- Marsh

APR 26 1953

SOURCES OF INFORMATION

Air photography; surveys by Topographical Division, Geological Survey, Department of Mines; plans by Department of Lands and Forests, Quebec.

NOT TO BE TAKEN FROM LIBRARY
NE PAS SORTIR DE LA BIBLIOTHÈQUE

384A