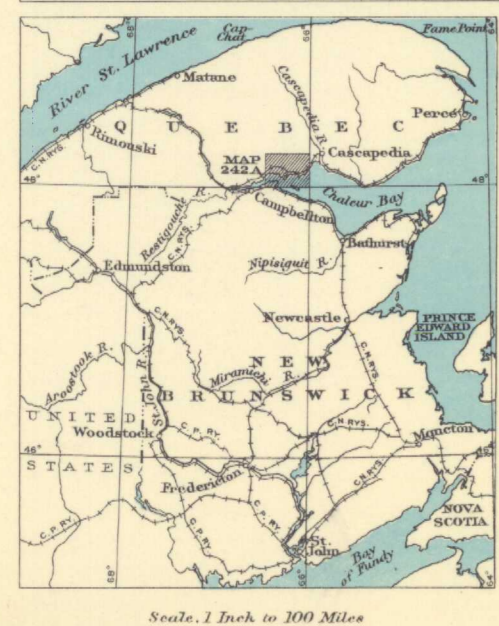
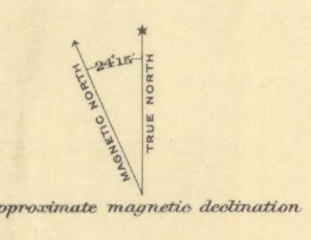


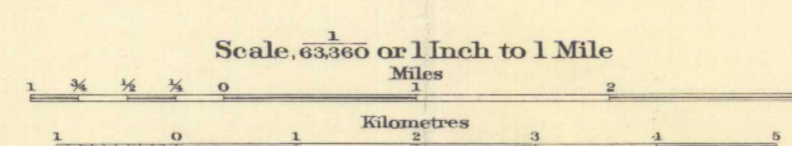
Issued 1930



- LEGEND**
- Roads and buildings
  - Road not well travelled
  - Trail or bushroad
  - Railway
  - Church
  - School
  - Post office
  - Cemetery
  - Lighthouse
  - Triangulation station
  - Wharf
  - Township boundary
  - Township subdivision line
  - Abandoned camp site
  - Rapid or fall
  - Marsh
  - Sand or gravel bar



MAP 242 A  
**ESCUMINAC SHEET**  
 BONAVENTURE COUNTY  
 QUEBEC



NOT TO BE TAKEN FROM LIBRARY  
 NE PAS SORTIR DE LA BIBLIOTHÈQUE

THE PROPERTY OF  
 Library of Resources/Intelligence Service  
 DEPARTMENT OF THE INTERIOR  
 HANDLE CAREFULLY AND RETURN TO  
 Map Section, Reference Library.

TOPOGRAPHY  
 W.H. Boyd, Chief Topographical Engineer.  
 Surveys and topography by H.N. Spence, 1926, 1927.

JUN 13 1930

Publication No. 2412  
 Price, 25 cents

G  
 3401  
 -05  
 1910-  
 G4  
 ★  
 obmap  
 242A