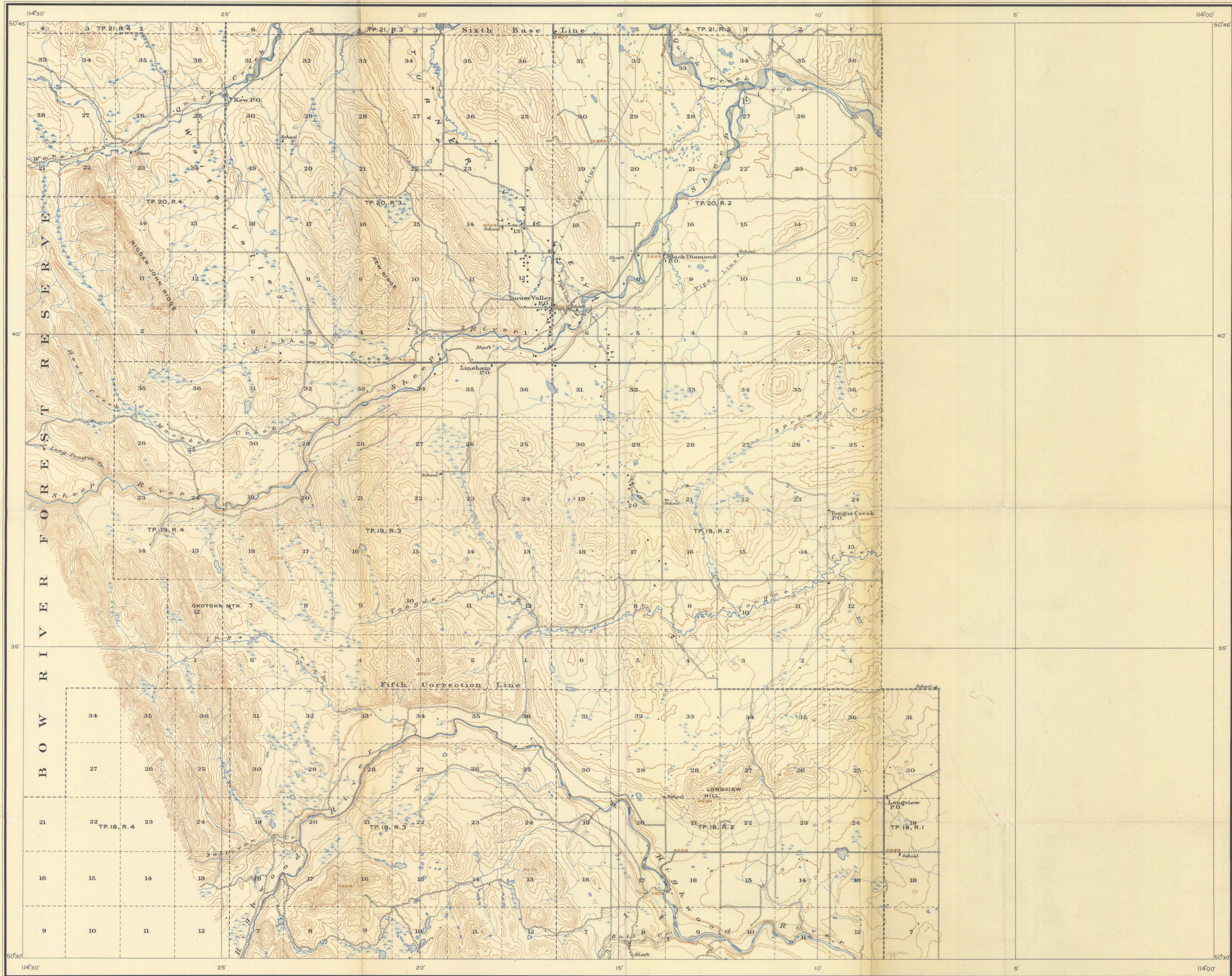


Issued 1929

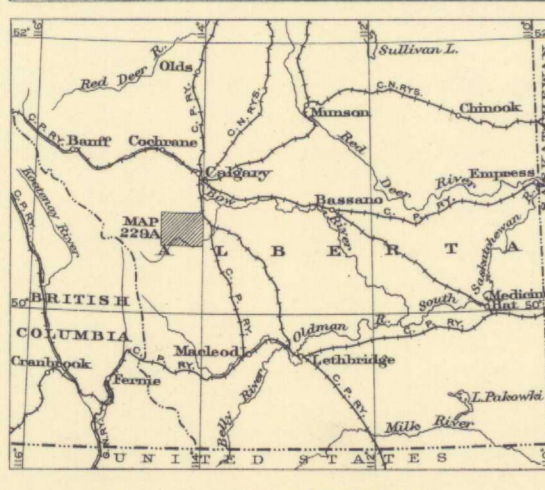


LEGEND

- Roads and buildings
- Road not well travelled
- Road along township boundary
- Trail
- Church
- School
- Post office
- Bridges
- Mine tunnel
- Prospect
- Well
- Township boundary
- Section line
- Forest Reserve boundary
- Intermittent stream
- Stream (position approximate)
- Intermittent lake
- Marsh
- Contours
- Depression contour
- 4760 Height in feet
- Sand or gravel bar

Elevations referred to Mean sea level

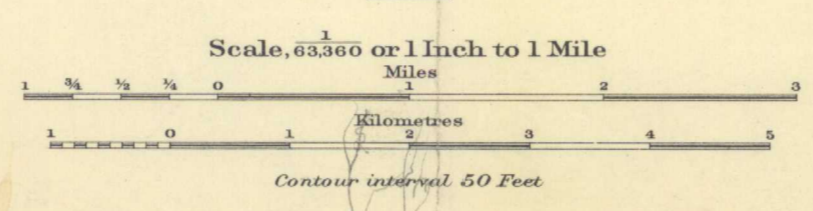
Approximate magnetic declination



NOT TO BE TAKEN FROM LIBRARY
 NE PAS SORTIR DE LA BIBLIOTHEQUE



MAP 229 A
TURNER VALLEY SHEET
 (WEST OF FIFTH MERIDIAN)
 ALBERTA



Publication No. 2187
 Price, 25 cents.

TOPOGRAPHY
 W.L. Boyd, Chief Topographical Engineer
 Surveys and topography by A.C.T. Sheppard, 1929
 and J.W. Spence, 1927.

THE PROPERTY OF
 Natural Resources Intelligence Service
 DEPARTMENT OF THE INTERIOR
 HANDLE CAREFULLY AND RETURN TO
 Map Section, Reference Library.

JAN 31 1930

G
 3401
 .65
 1910-
 G4
 okmap

229A