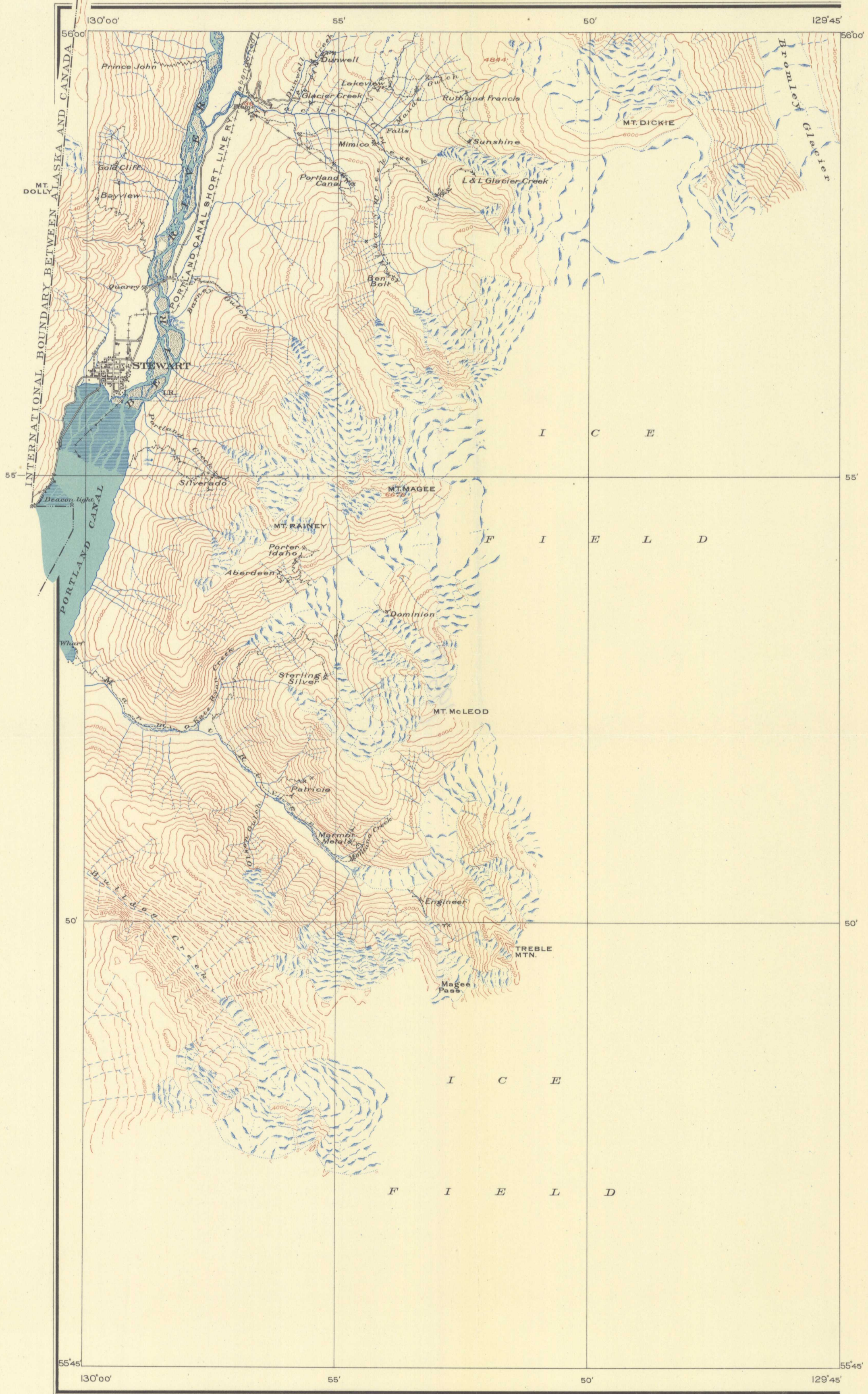


Canada
Department of Mines

HON. CHARLES STEWART, MINISTER; CHARLES CAMSELL, DEPUTY MINISTER.

GEOLOGICAL SURVEY
W. H. COLLINS, DIRECTOR.

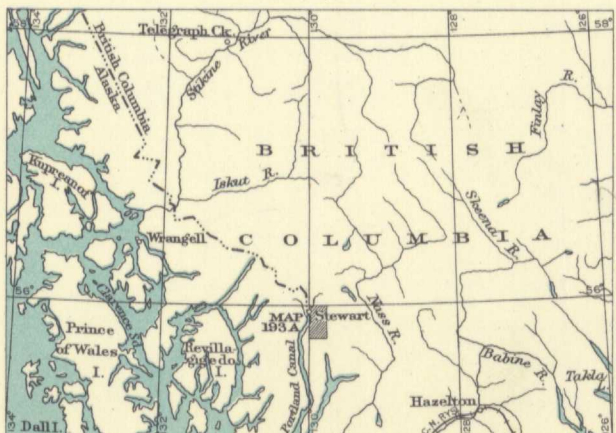
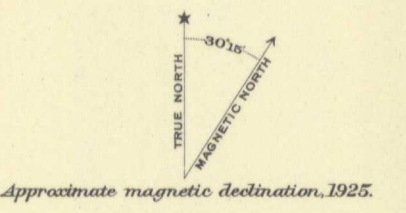
Issued 1929



LEGEND

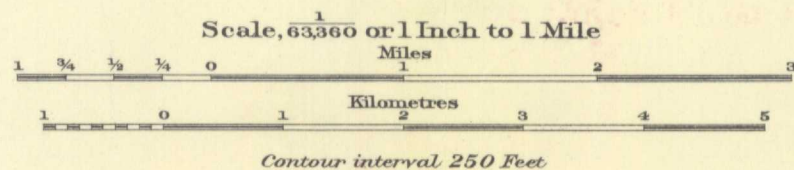
- Roads and buildings
- Road not well travelled
- Trail
- School
- Bridge
- Shaft
- Mine tunnel
- Prospect
- Aerial tramway
- Indian Reserve boundary
- Intermittent stream
- Stream (flow disappearing in places)
- Stream (position approximate)
- Glacier
- Marsh
- Tidal flat
- River bar
- Contours
- Contours (position approximate)
- Height in feet

Names of mines and mining properties shown thus *Patricia*.
Elevations referred to Mean sea-level.



Scale, 1 Inch to 100 Miles

MAP 193 A
STEWART SHEET
(WEST HALF)
CASSIAR DISTRICT
BRITISH COLUMBIA



Publication No 2130
Price, 10 cents.

TOPOGRAPHY
W. H. Boyd, Chief Topographical Engineer.
Surveys and topography by J. A. Macdonald, 1925.

NOT TO BE TAKEN FROM LIBRARY
NE PAS SORTIR DE LA BIBLIOTHÈQUE

G
3401
.C5
1910-
G4

obmap

193A