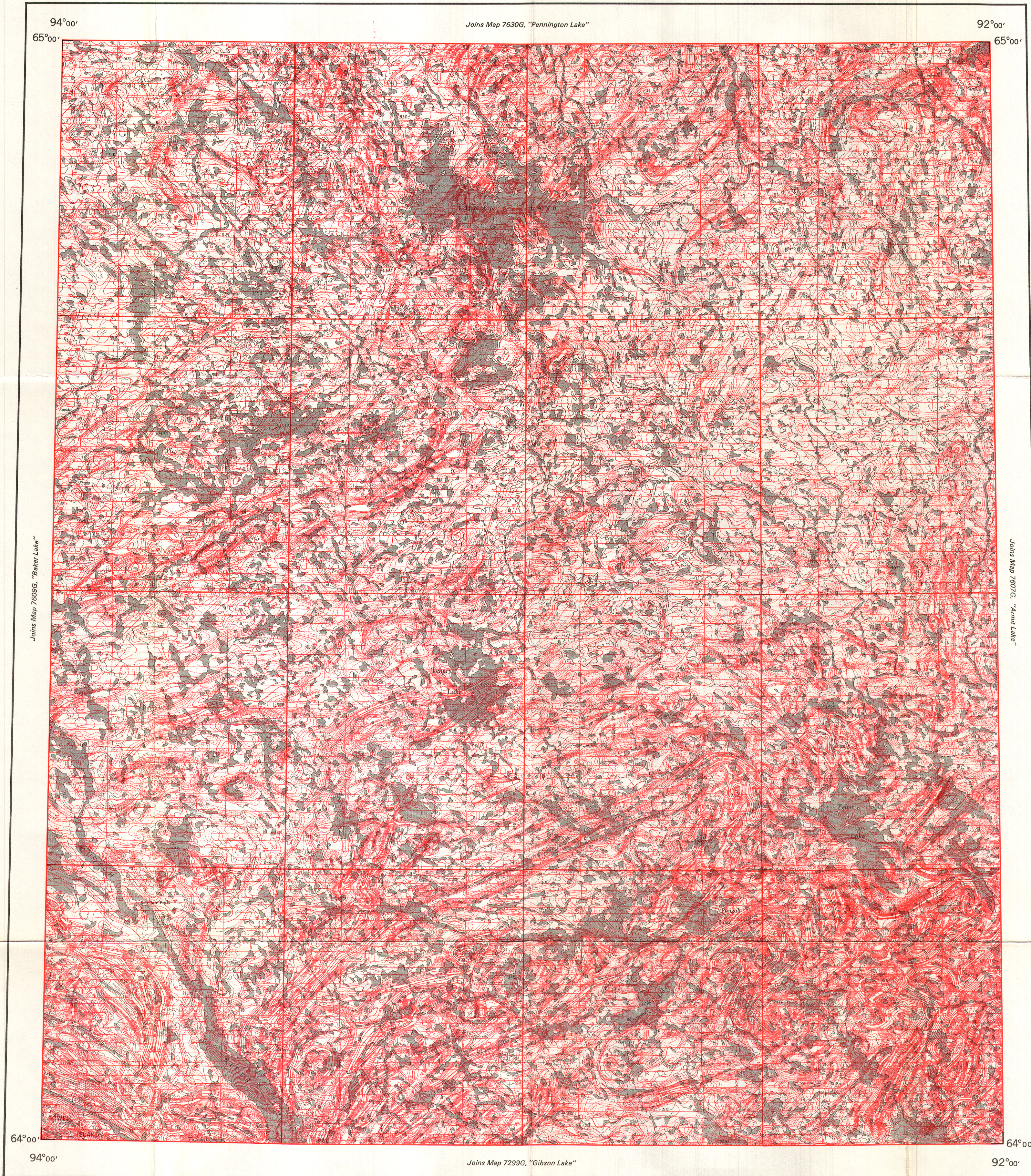


GEOPHYSICAL SERIES (AEROMAGNETIC)

GEOLOGICAL SURVEY OF CANADA
DEPARTMENT OF ENERGY, MINES AND RESOURCES

SHEET 56C




MAP 7608 G

PUBLISHED 1973

TEHERY LAKE

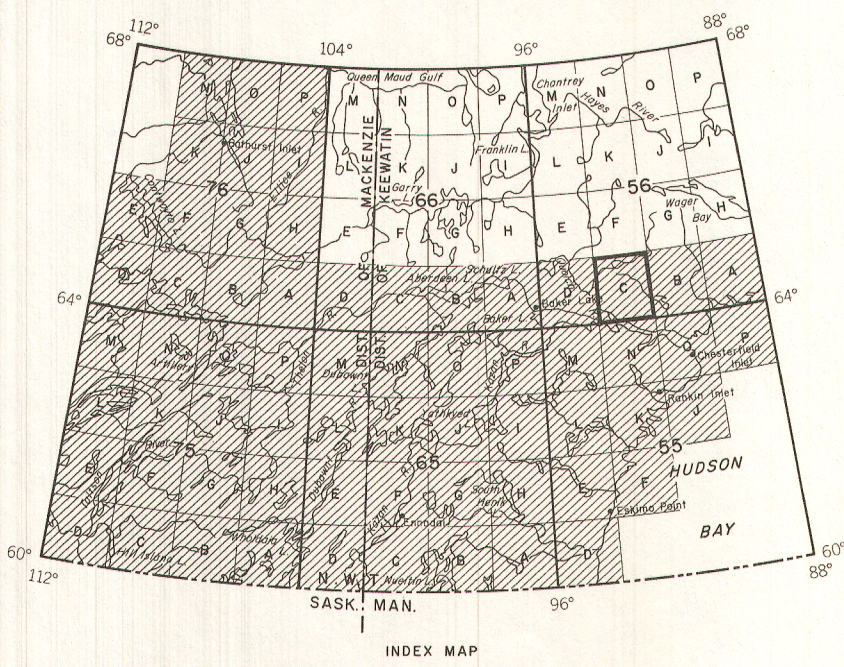
DISTRICT OF KEEWATIN
NORTHWEST TERRITORIES

Scale 1:250,000



Airborne Magnetic Survey, June 1970 to Sept. 1972
by Spartan Aero Limited.

COPIES OF THIS MAP MAY BE OBTAINED FROM THE
DIRECTOR, GEOLOGICAL SURVEY OF CANADA, OTTAWA.



No correction has been made for regional variation.
Flight altitude 1000 feet above ground level.

MAP 7608 G
TEHERY LAKE
NORTHWEST TERRITORIES
SHEET 56C