


1:250 000

7609G



GEOPHYSICAL SERIES (AEROMAGNETIC)

GEOLOGICAL SURVEY OF CANADA
DEPARTMENT OF ENERGY, MINES AND RESOURCES

SHEET 56D



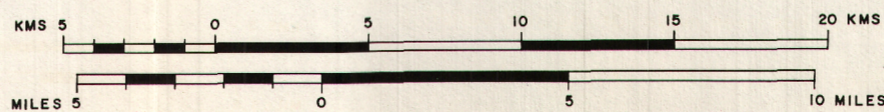
MAP 7609 G

PUBLISHED 1973

BAKER LAKE

DISTRICT OF KEEWATIN
NORTHWEST TERRITORIES

Scale 1:250,000

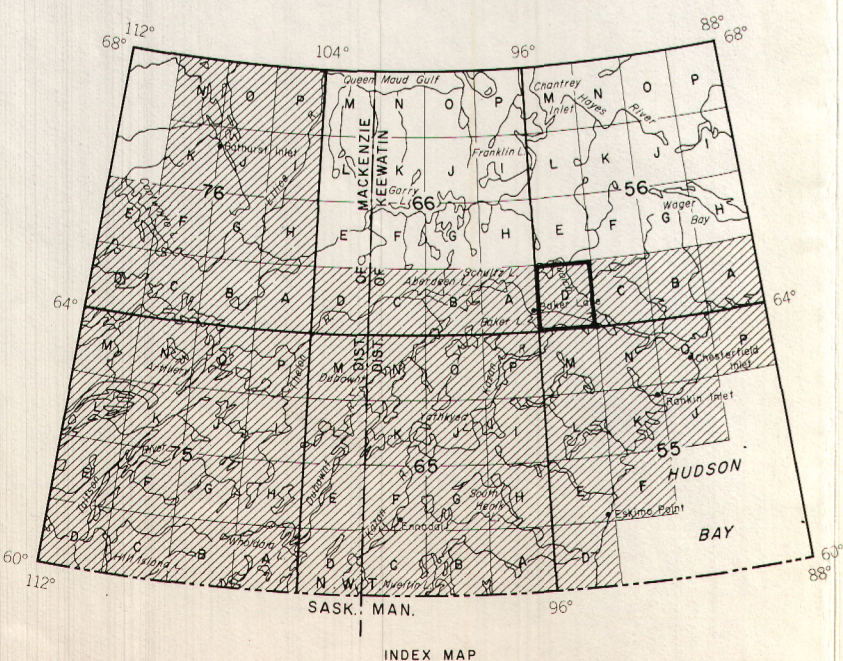


COPIES OF THIS MAP MAY BE OBTAINED FROM THE
DIRECTOR, GEOLOGICAL SURVEY OF CANADA, OTTAWA.

No correction has been made for regional variation.
Flight altitude 1000 feet above ground level.

Airborne Magnetic Survey June 1970 to Aug. 1971
by Spartan Aero Limited.

MAP 7609 G
BAKER LAKE
NORTHWEST TERRITORIES
SHEET 56D



INDEX MAP