G3401
.C92
1976-
G4
ommc

GEOLOGICAL SURVEY OF CANADA COMMISSION GÉOLOGIQUE DU CANADA

DEPARTMENT OF ENERGY MINES AND RESOURCES
MINISTERE DE L'ENERGIE DES MINES ET DES RESSOURCES

AIRBORNE GEOPHYSICAL SURVEY
MIRAMICHI HIGHLANDS, CENTRAL NEW BRUNSWICK
1984

NEPISIGUIT LAKE
NTS 21 O/7
STACKED PROFILES

Accompanies Geophysical Map No. 36521(7)G

MAP LIBRARY / CARTOTHÈQUE
LIBRARY / BIBLIOTHÈQUE
APR 29 19
GEOLOGICAL SURVEY
COMMISSION GÉOLOGIQUE

Project funded by the Geological Survey of Canada as a contribution to **Canada-New Brunswick Mineral Development Agreement 1984-89**, a subsidiary agreement under the Economic and Regional Development Agreement.

Ce projet a été subventionné par la CGC comme contribution à **l'Entente auxiliaire Canada/Nouveau-Brunswick sur l'Exploitation minérale 1984-89**, faisant partie de l'Entente sur le développement économique et régional.

Forests, Mines and Energy
New Brunswick

Forêts, Mines et Énergie
Nouveau-Brunswick

Energy, Mines and Resources Canada

Énergie, Mines et Ressources Canada

Canada

This document was produced by scanning the original publication.

Ce document est le produit d'une numérisation par balayage de la publication originale.

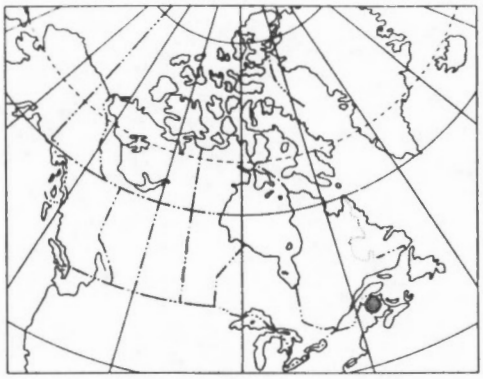

INDEX MAP

LIBRARY / BIBLIOTHÈQUE
APR 29 1980
GEOLOGICAL SURVEY
COMMISSION GÉOLOGIQUE
MAP LIBRARY / CARTOTHEQUE

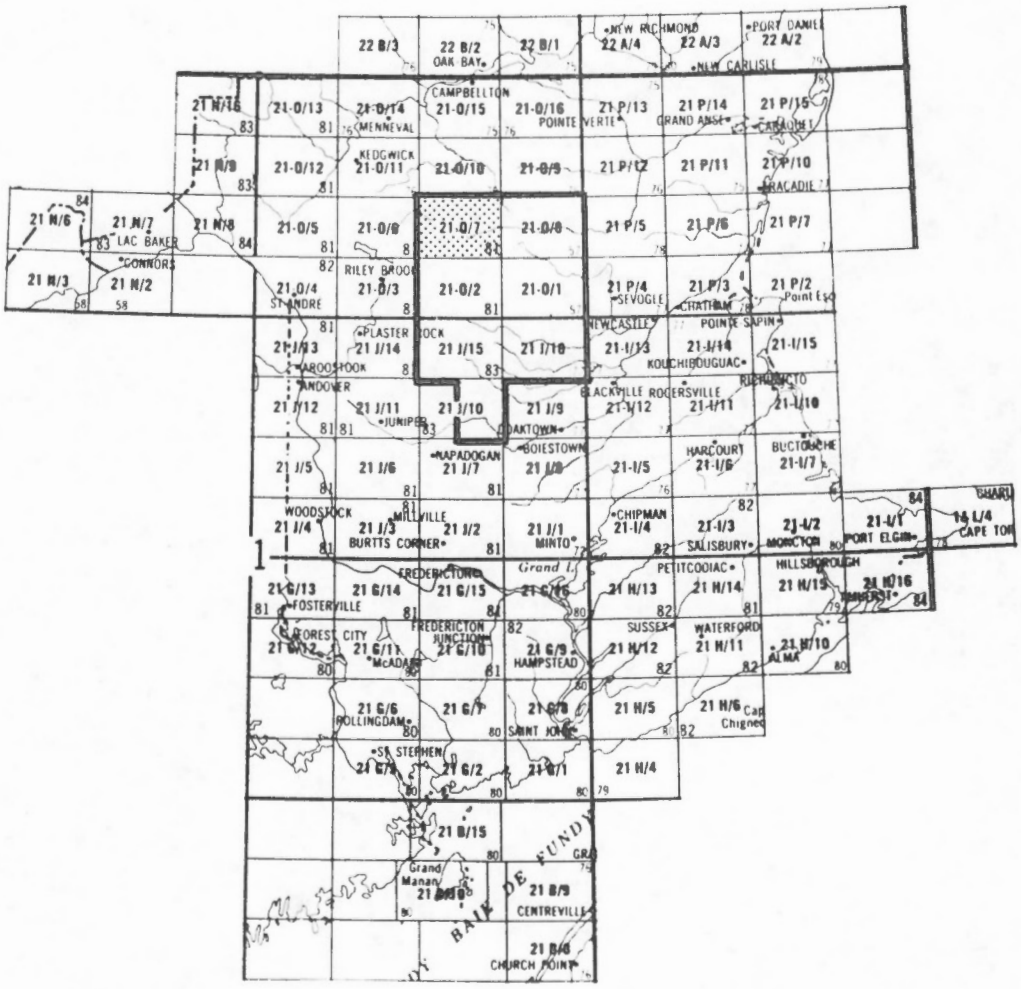

GEOLOGICAL SURVEY OF CANADA COMMISSION GÉOLOGIQUE DU CANADA

21O/7

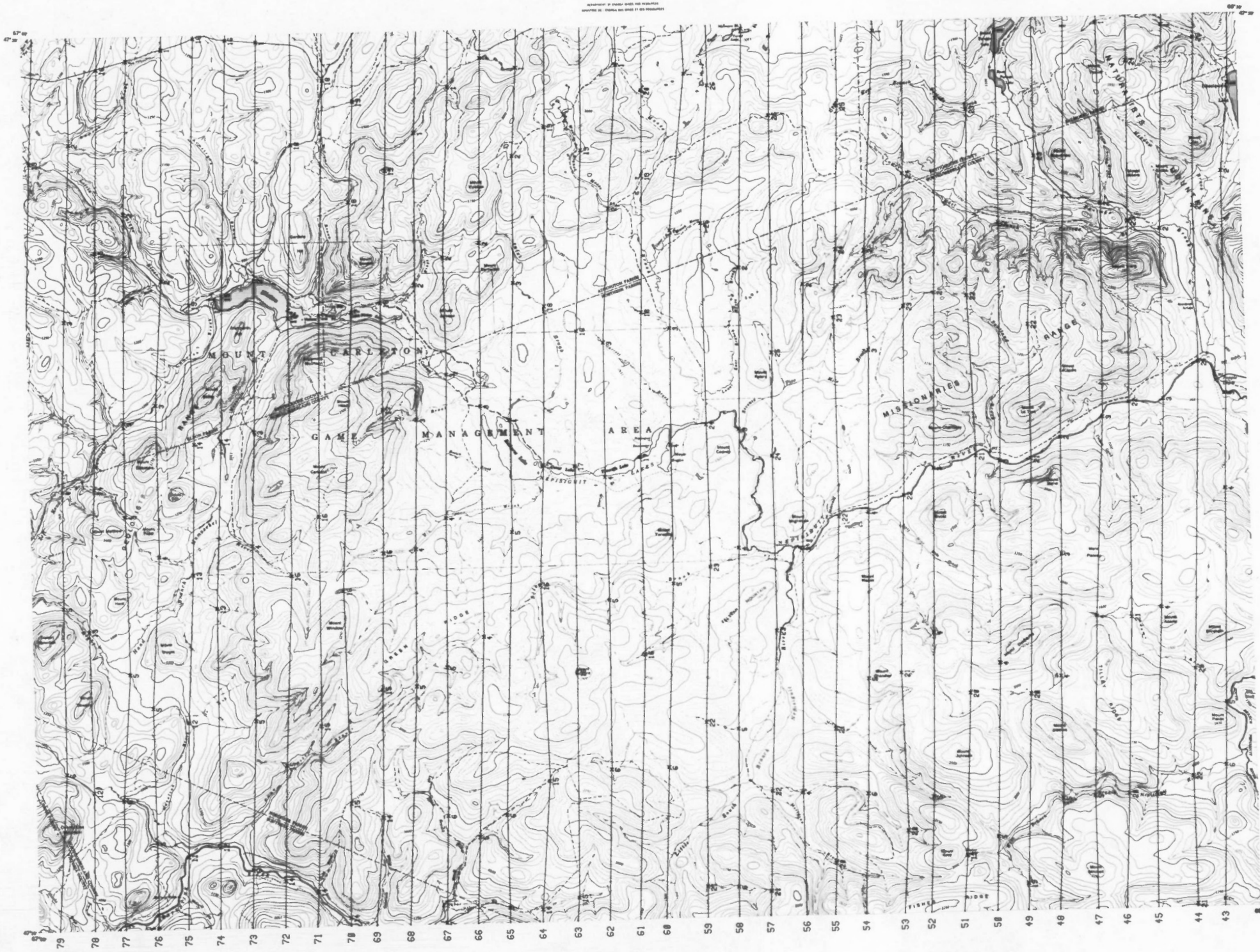

NEPISIGUIT LAKES

NEW BRUNSWICK/NOUVEAU BRUNSWICK

NEPISIGUIT LAKES

Miramichi Highlands, New Brunswick, 1984 (line spacing=1 km)
Sheet: Nepisiguit Lakes (21 O/7)

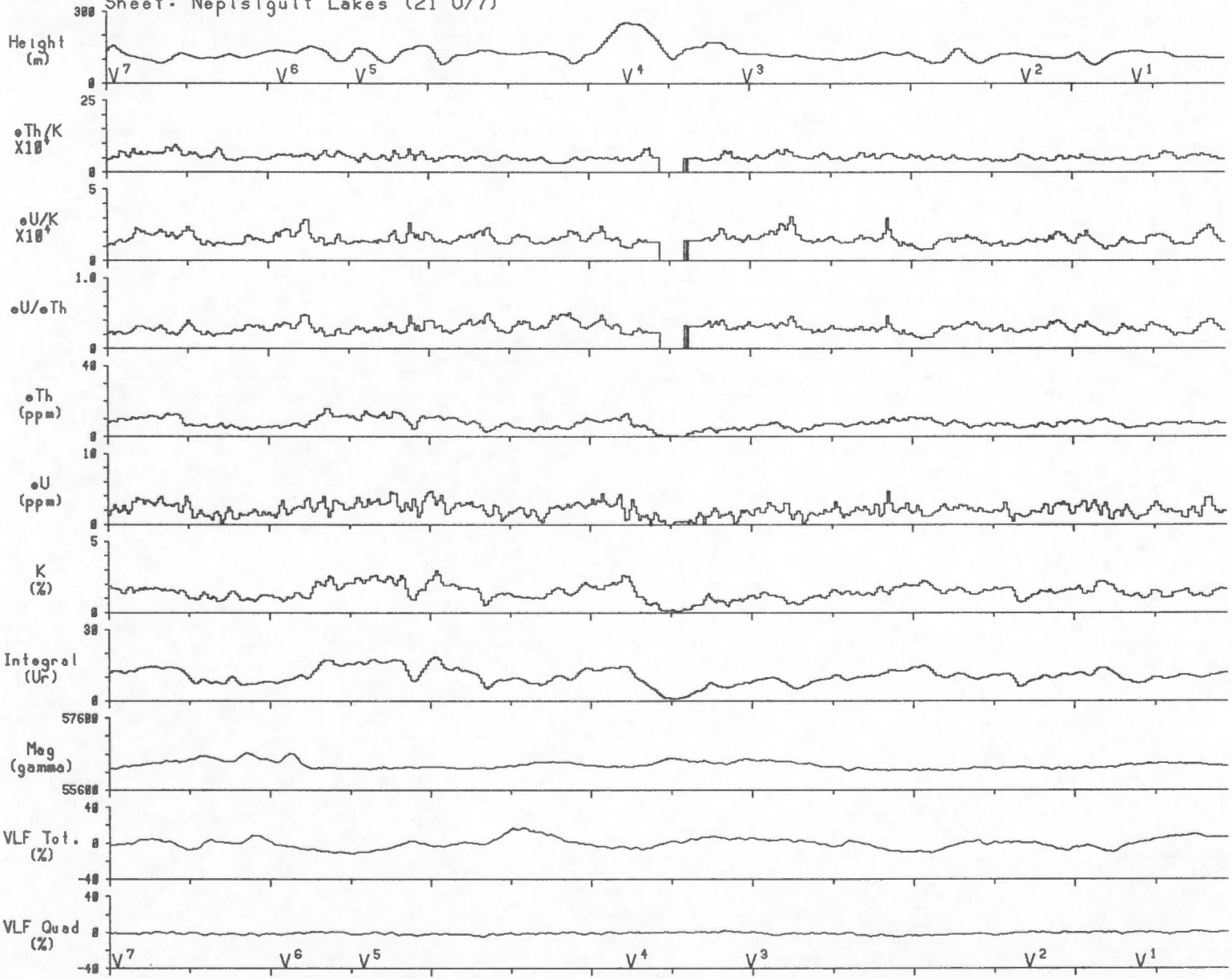

Line 43 2 km Scale 1:150000

Miramichi Highlands, New Brunswick, 1984 (line spacing=1 km)
Sheet: Nepisiguit Lakes (21 O/7)

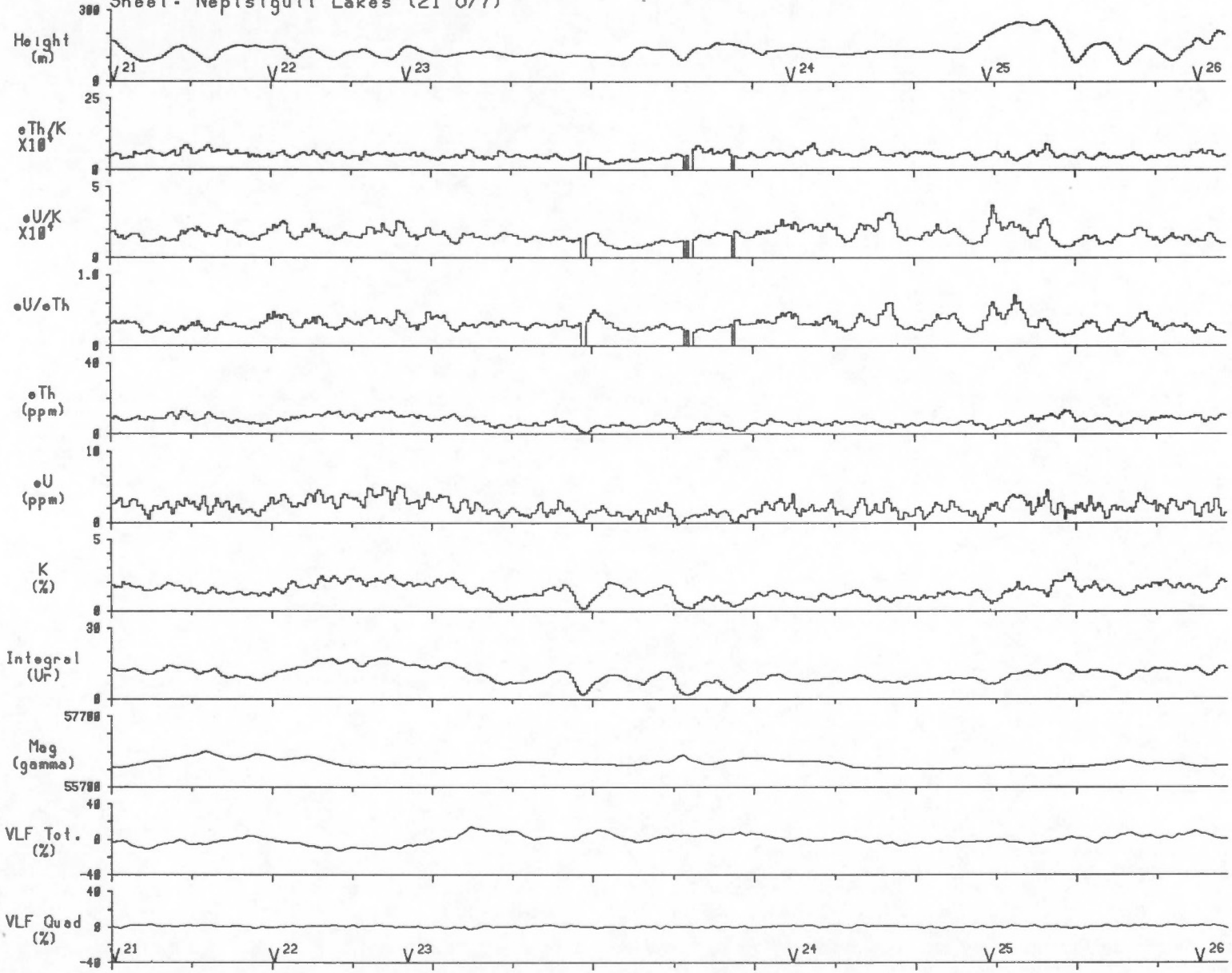

Line 44 2 km Scale 1:150000

Miramichi Highlands, New Brunswick, 1984 (line spacing=1 km)
Sheet: Nepisiguit Lakes (21 O/7)

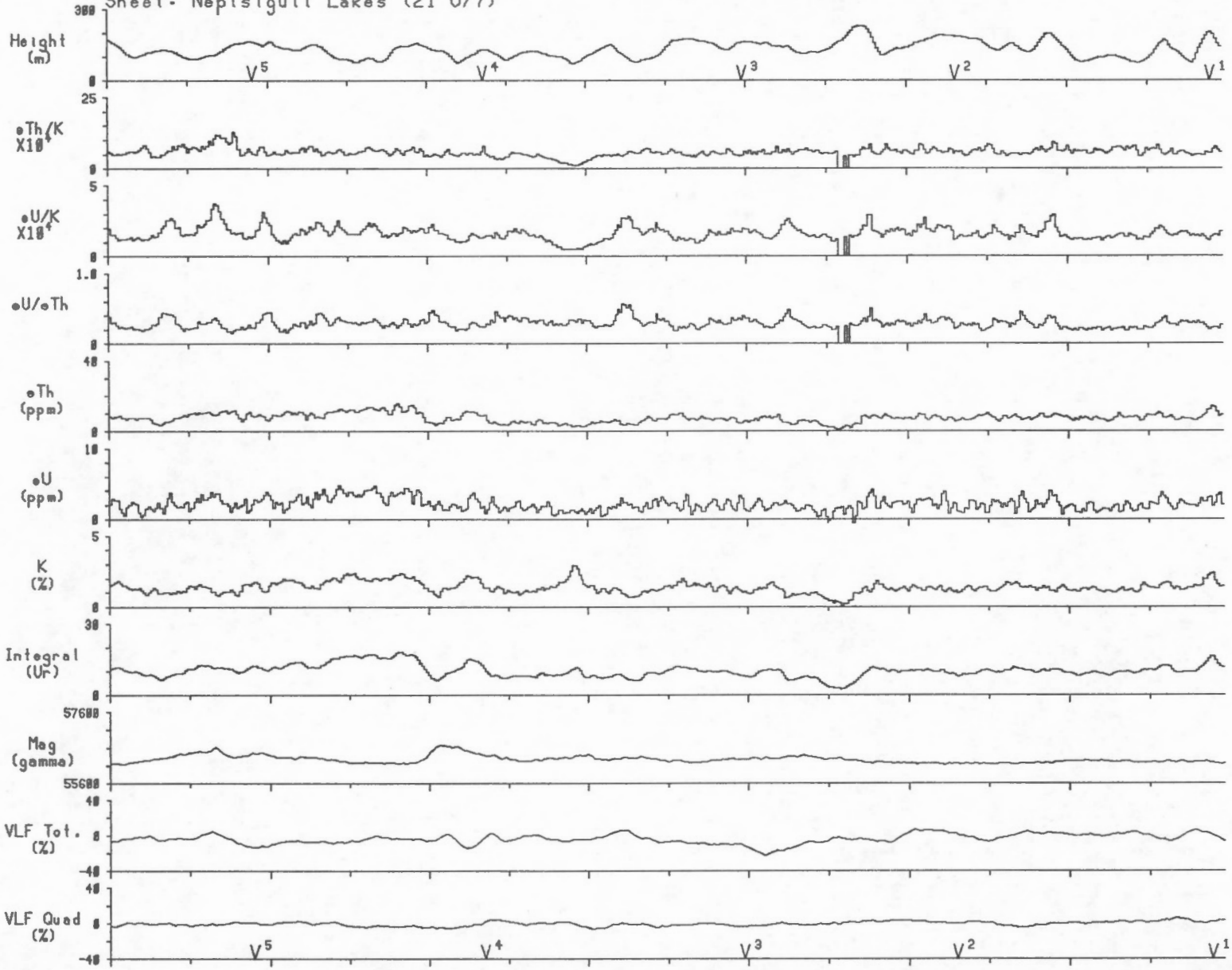

Line 45 2 km Scale 1:150000

Miramichi Highlands, New Brunswick, 1984 (line spacing=1 km)
Sheet: Nepisiguit Lakes (21 O/7)

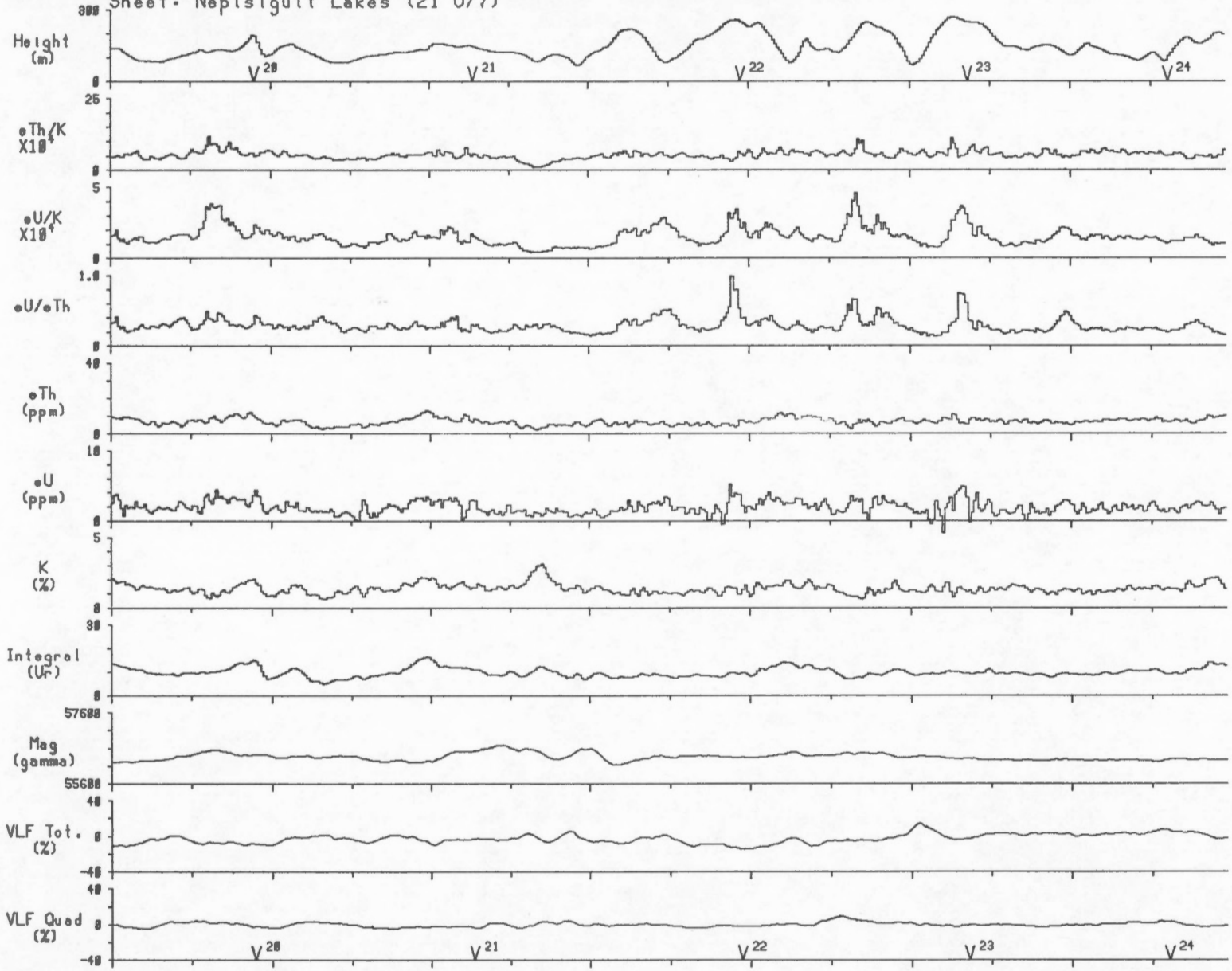

Line 46 2 km Scale 1:150000

Miramichi Highlands, New Brunswick, 1984 (line spacing=1 km)
Sheet: Nepisiguit Lakes (21 O/7)

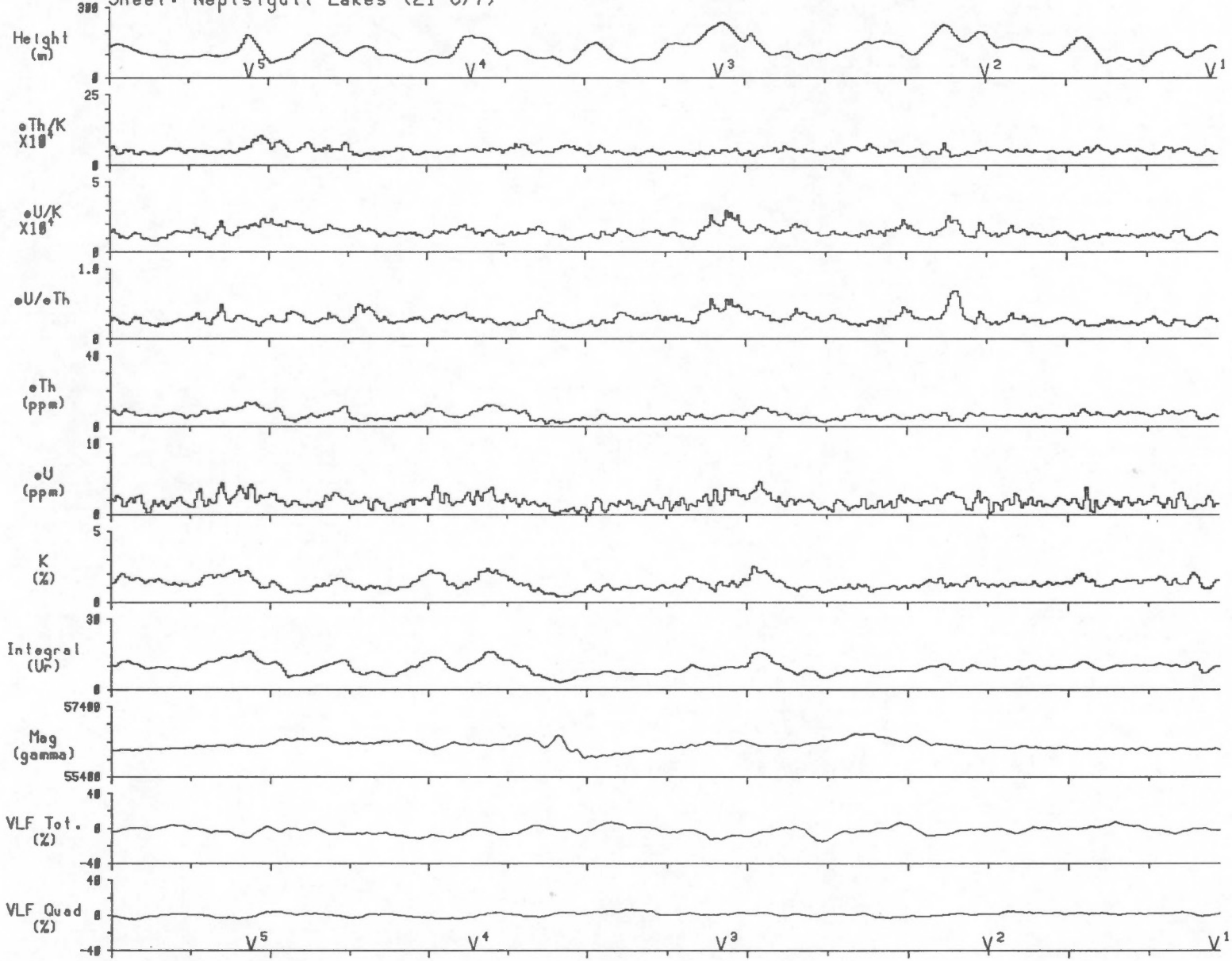

Line 47 2 km Scale 1:150000

Miramichi Highlands, New Brunswick, 1984 (line spacing=1 km)
Sheet: Nepisiguit Lakes (21 O/7)

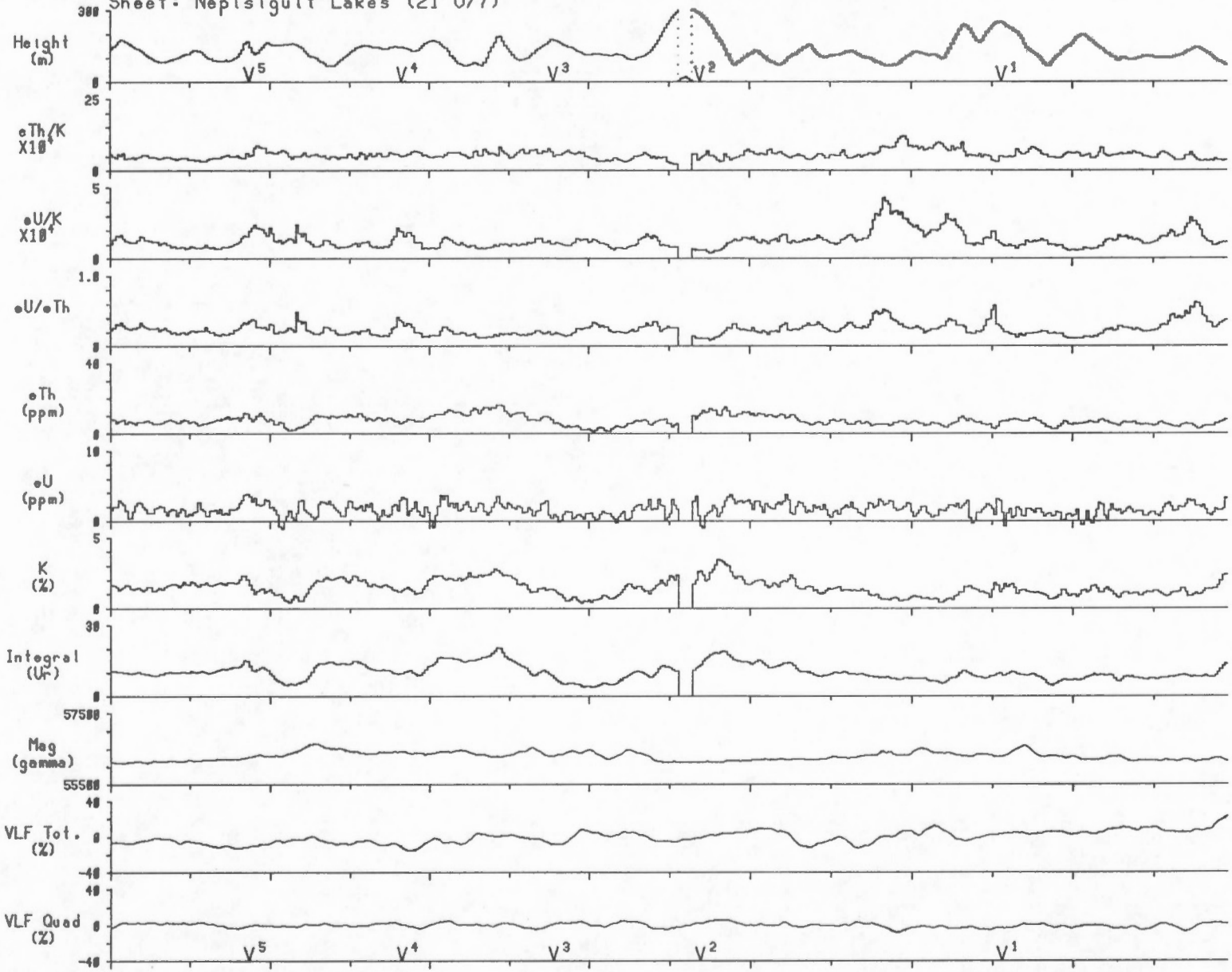

Line 48 2 km Scale 1:150000

Miramichi Highlands, New Brunswick, 1984 (line spacing=1 km)
Sheet: Nepisiguit Lakes (21 O/7)

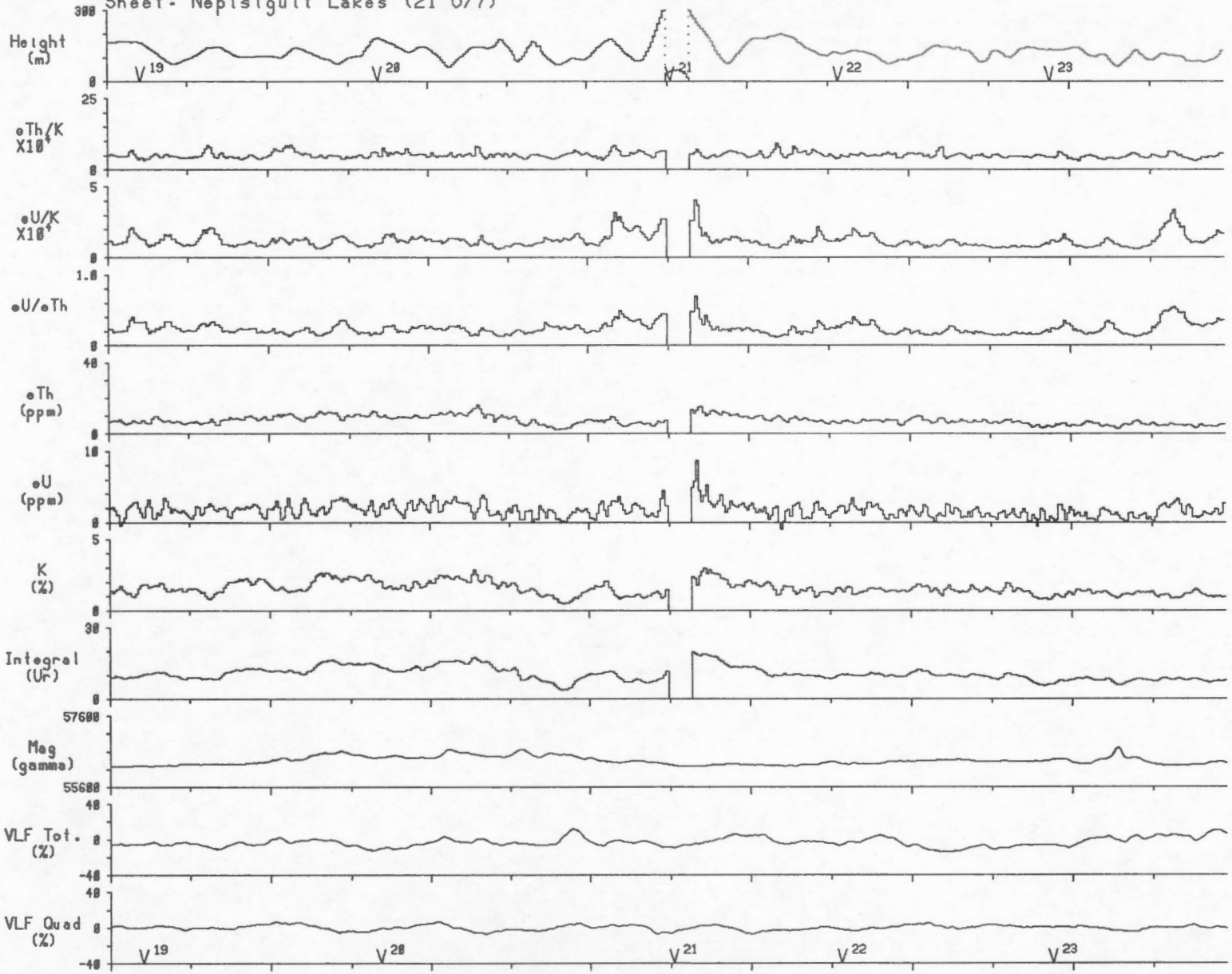

Line 49 2 km Scale 1:150000

Miramichi Highlands, New Brunswick, 1984 (line spacing=1 km)
Sheet: Nepisiguit Lakes (21 O/7)

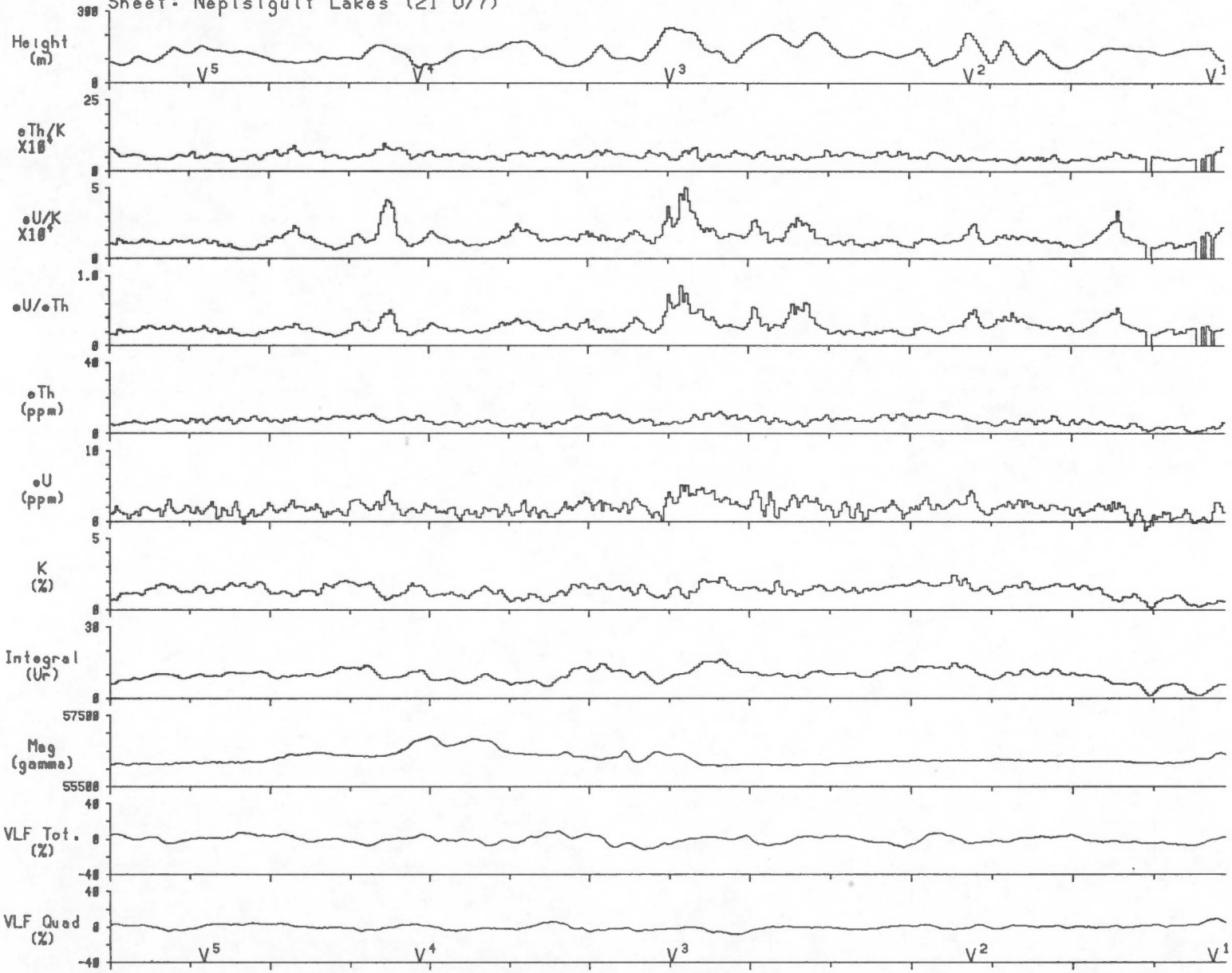

Line 50 2 km Scale 1:150000

Miramichi Highlands, New Brunswick, 1984 (line spacing=1 km)
Sheet: Nepisiguit Lakes (21 O/7)

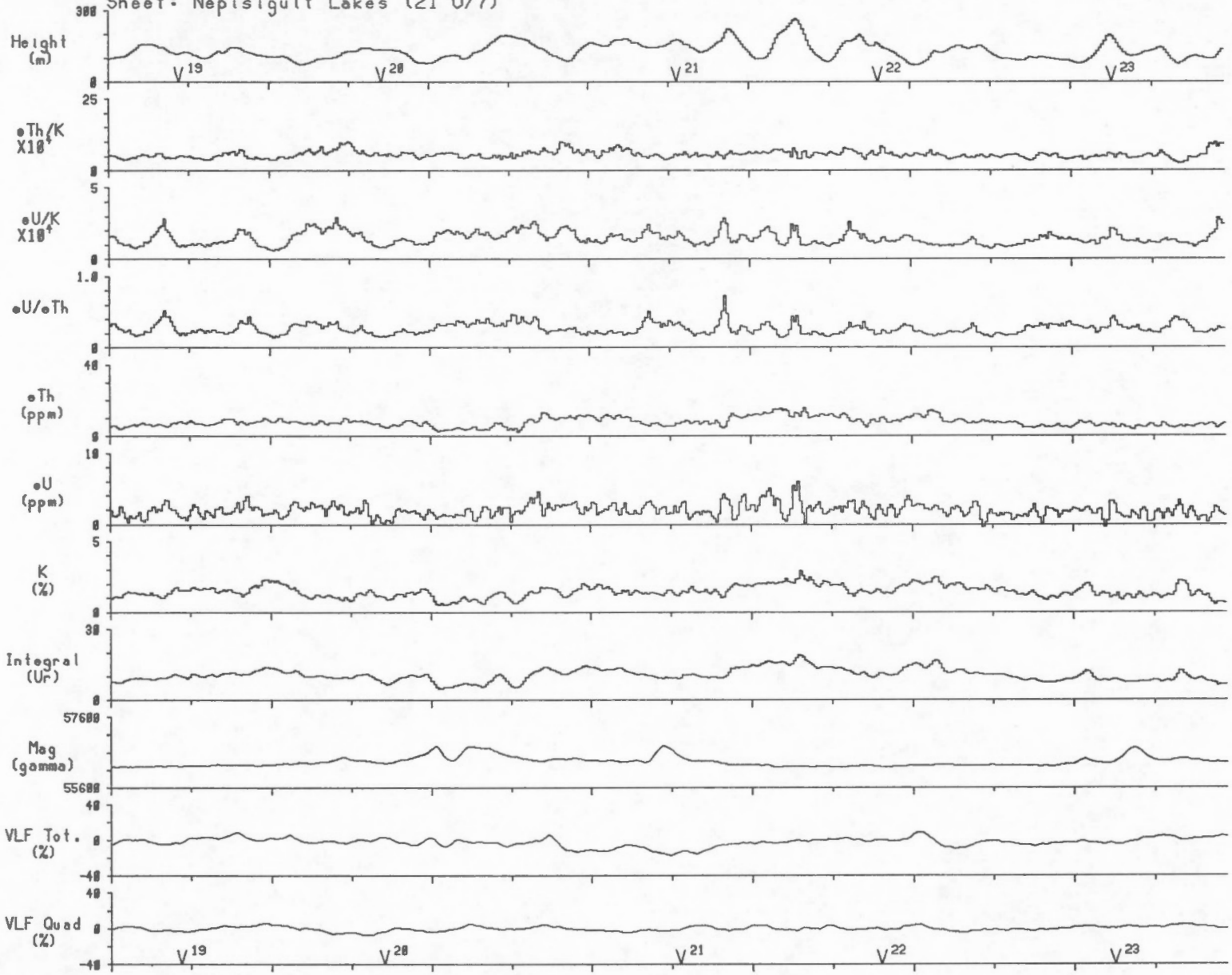

Line 51 2 km Scale 1:150000

Miramichi Highlands, New Brunswick, 1984 (line spacing=1 km)
Sheet: Nepisiguit Lakes (21 O/7)

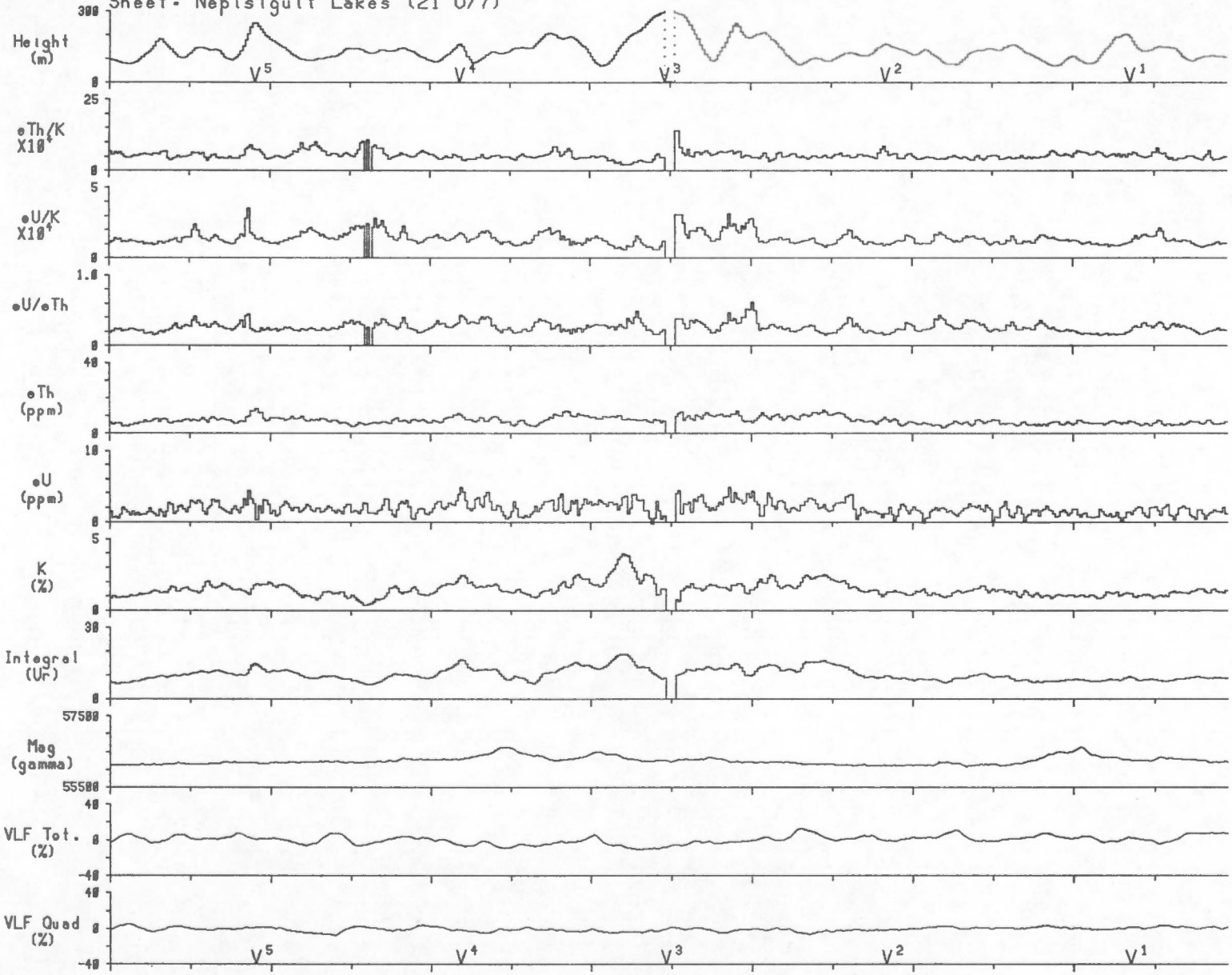

Line 52 2 km Scale 1:150000

Miramichi Highlands, New Brunswick, 1984 (line spacing=1 km)
Sheet: Nepisiguit Lakes (21 O/7)

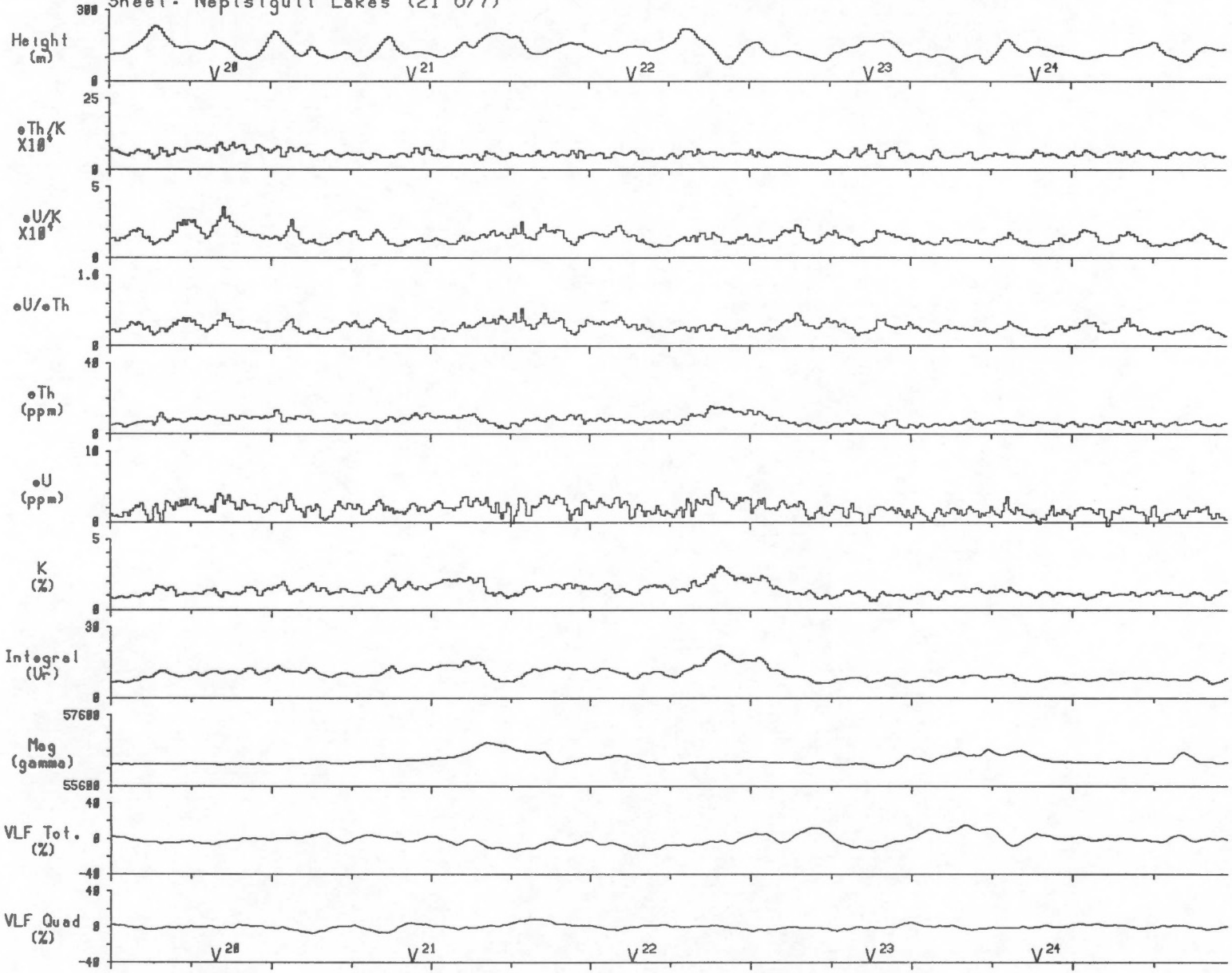

Line 53 2 km Scale 1:150000

Miramichi Highlands, New Brunswick, 1984 (line spacing=1 km)
Sheet: Nepisiguit Lakes (21 O/7)

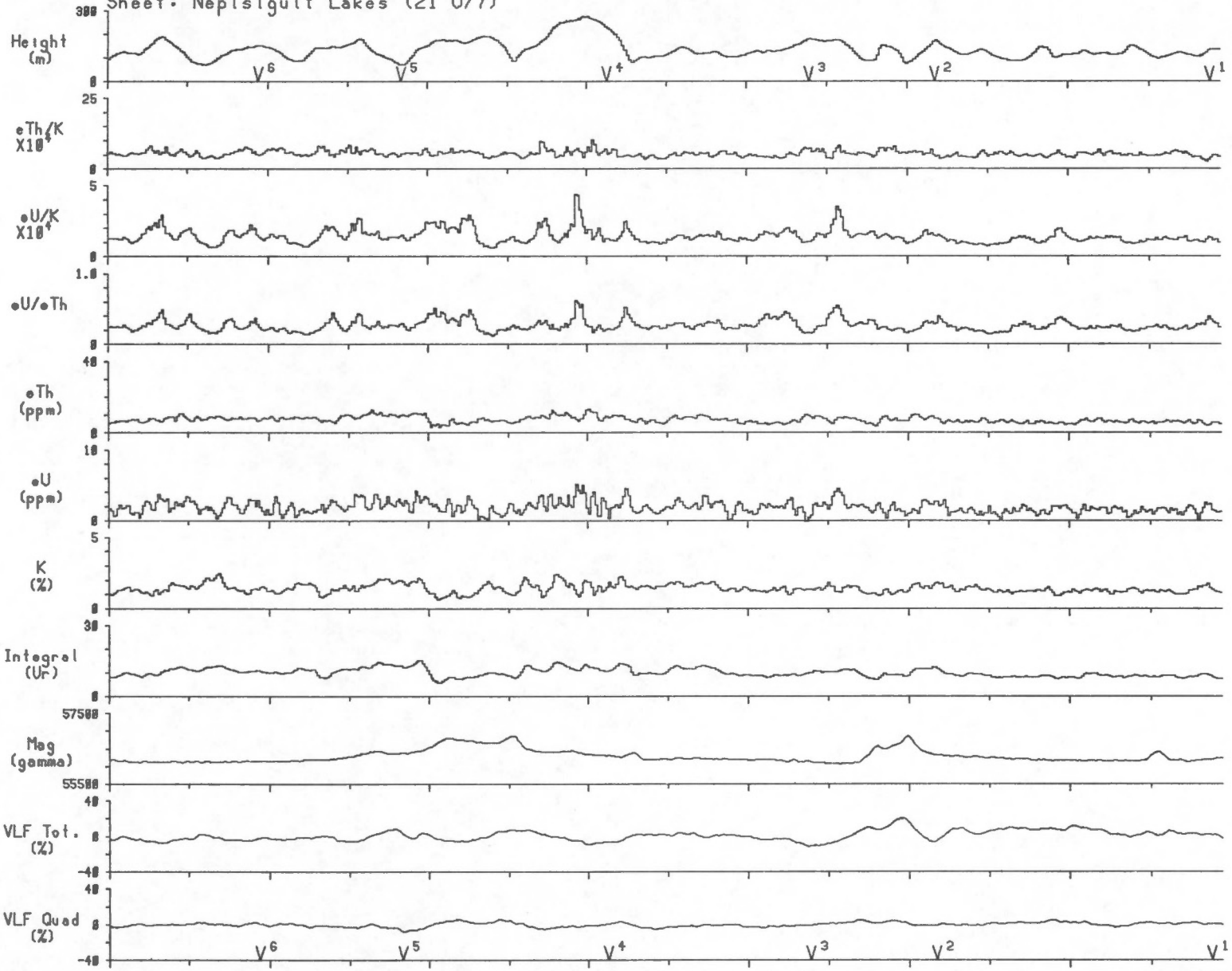

Line 54 2 km Scale 1:150000

Miramichi Highlands, New Brunswick, 1984 (line spacing=1 km)
Sheet: Nepisiguit Lakes (21 O/7)

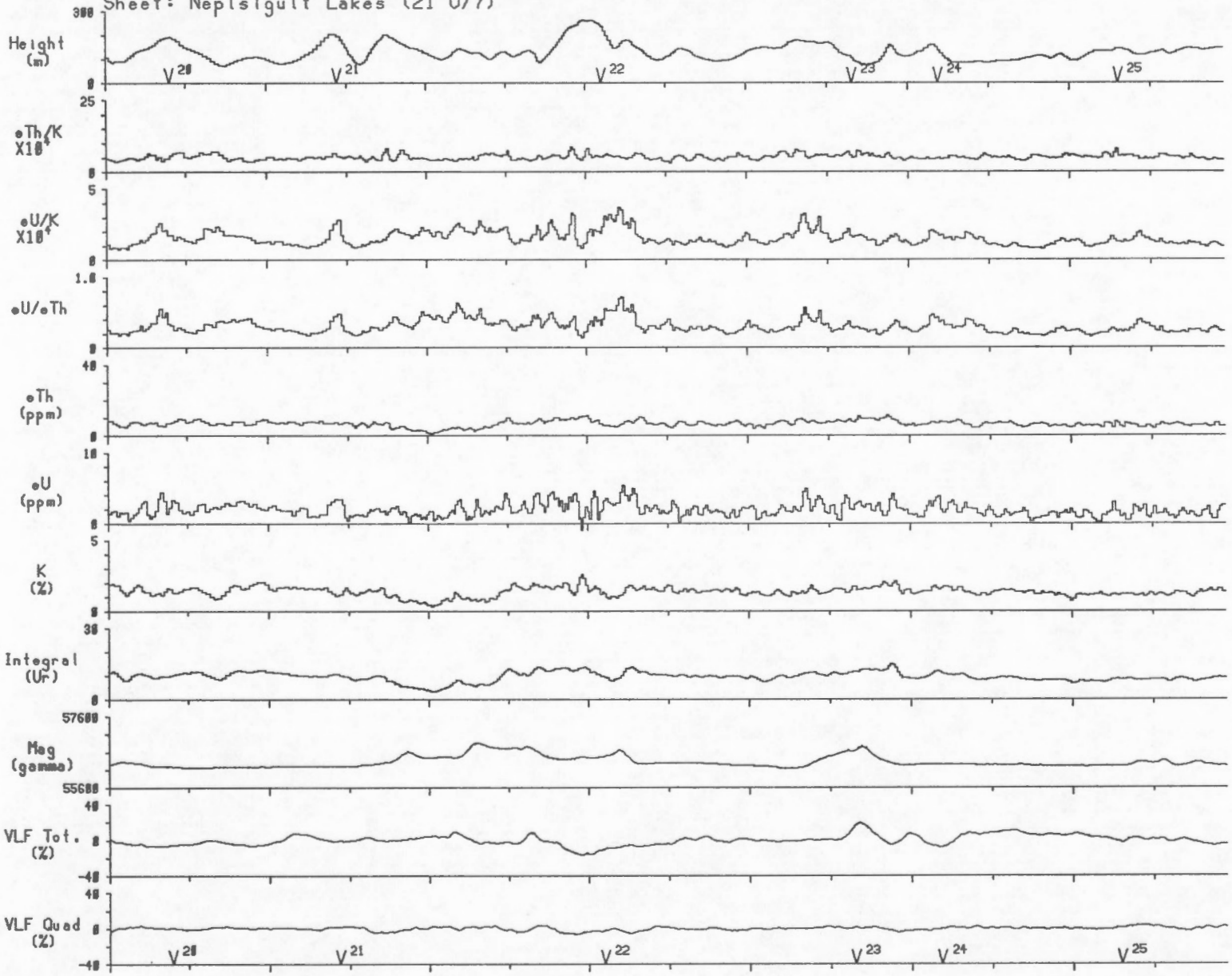

Line 55 2 km Scale 1:150000

Miramichi Highlands, New Brunswick, 1984 (line spacing=1 km)
Sheet: Nepisiguit Lakes (21 O/7)

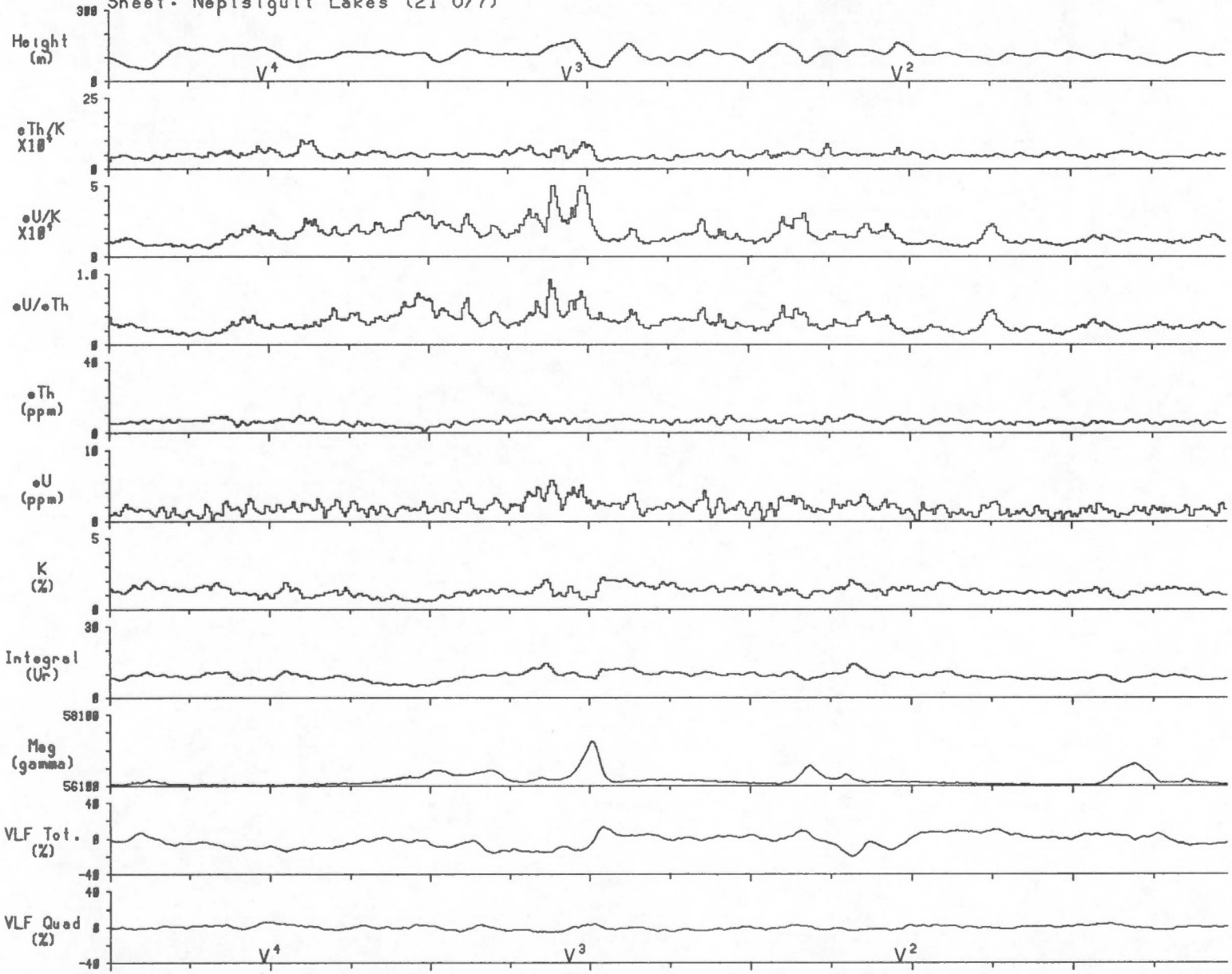

Line 56 2 km Scale 1:150000

Miramichi Highlands, New Brunswick, 1984 (line spacing=1 km)
Sheet: Nepisiguit Lakes (21 O/7)

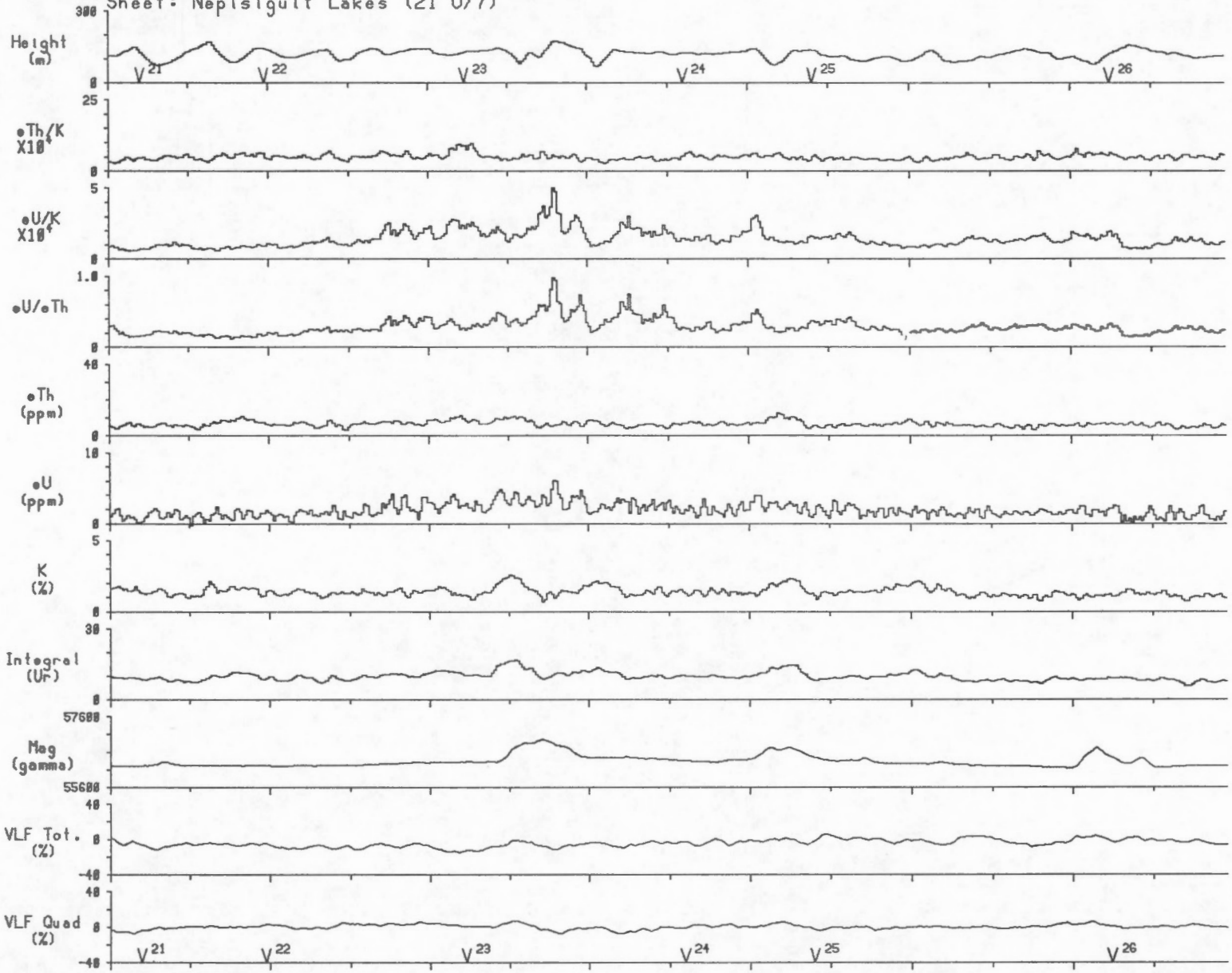

Line 57 2 km Scale 1:150000

Miramichi Highlands, New Brunswick, 1984 (line spacing=1 km)
Sheet: Nepisiguit Lakes (21 O/7)

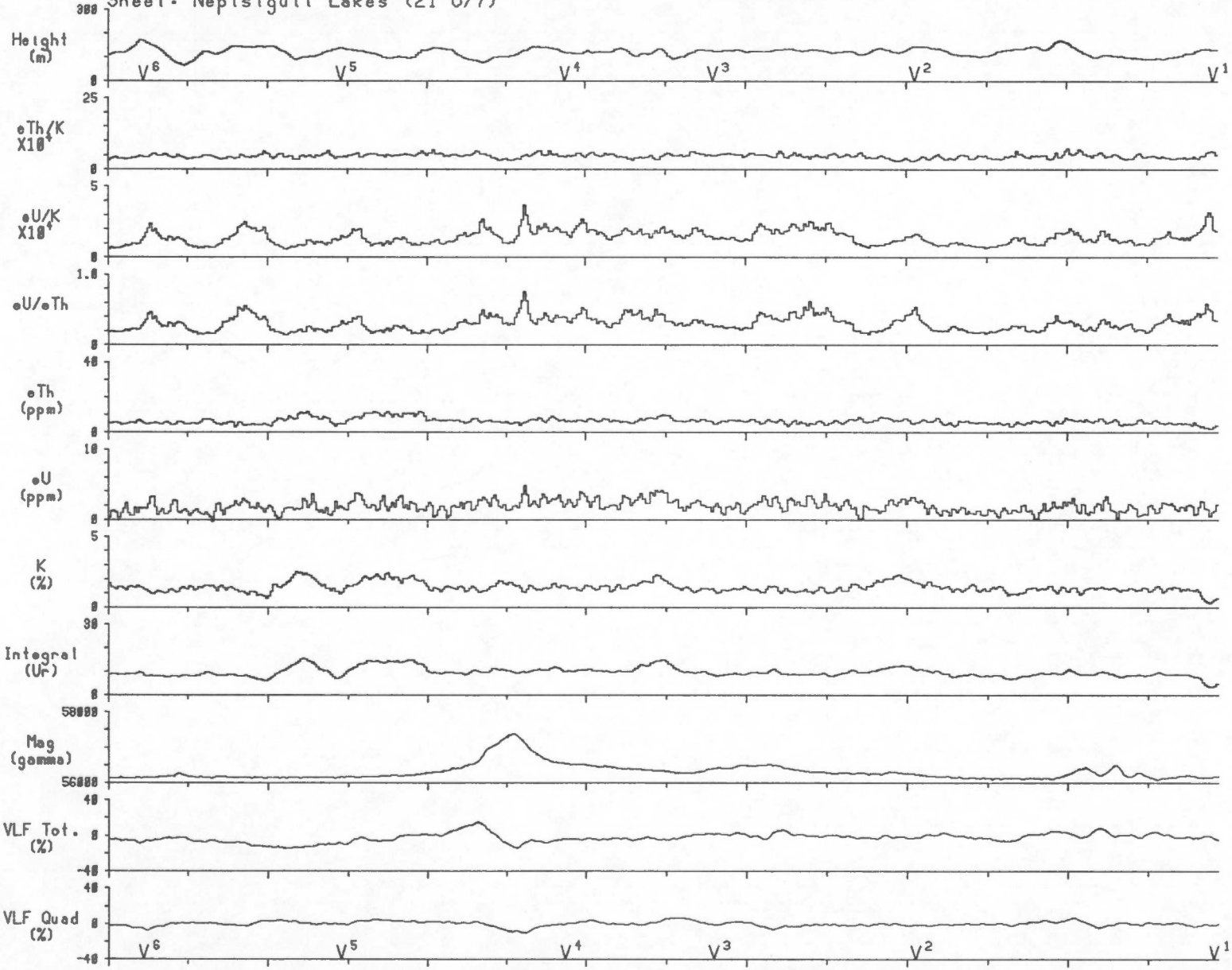

Line 58 2 km Scale 1:150000

Miramichi Highlands, New Brunswick, 1984 (line spacing=1 km)
Sheet: Nepisiguit Lakes (21 O/7)

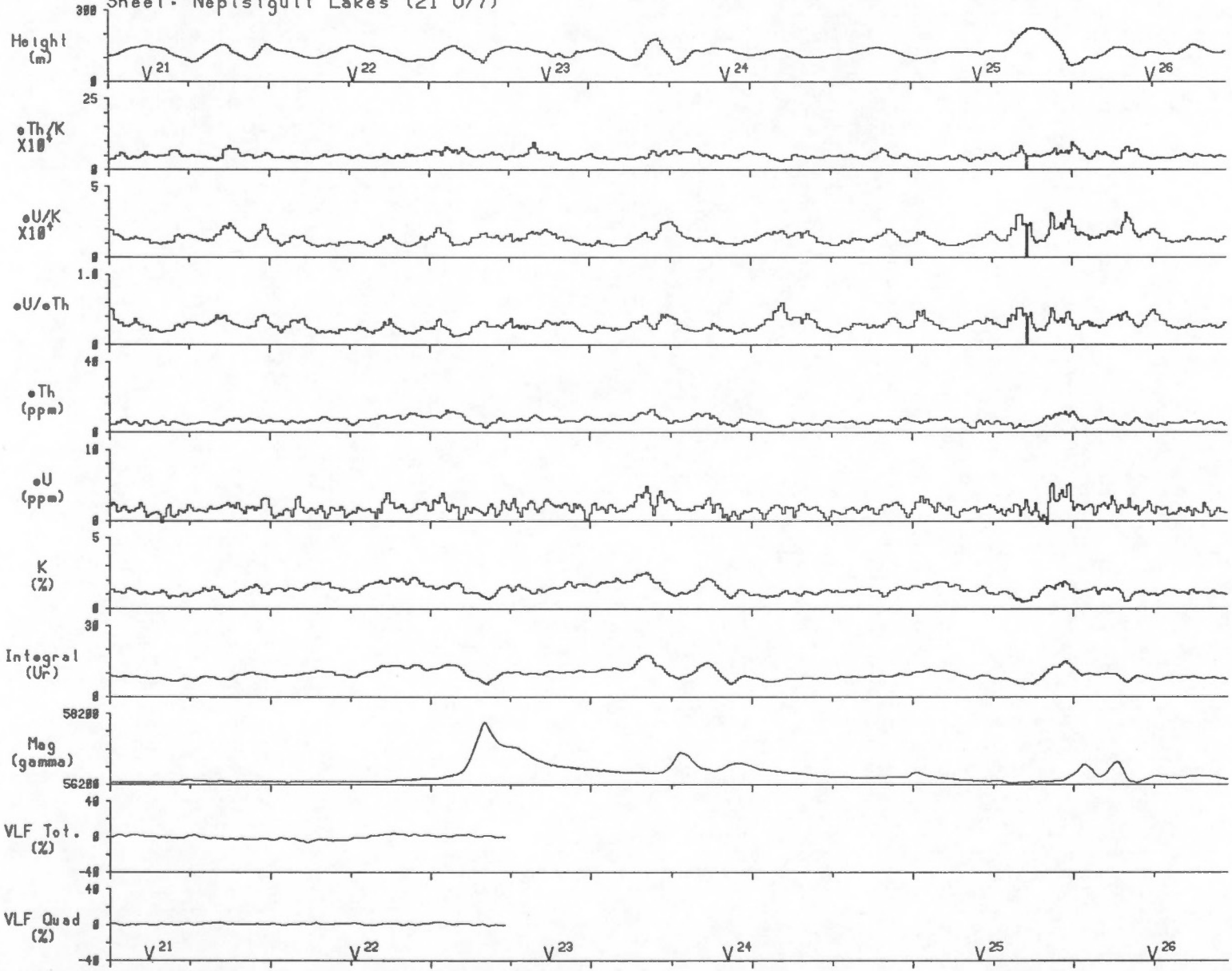

Line 59 2 km Scale 1:150000

Miramichi Highlands, New Brunswick, 1984 (line spacing=1 km)
Sheet: Nepisiguit Lakes (21 O/7)

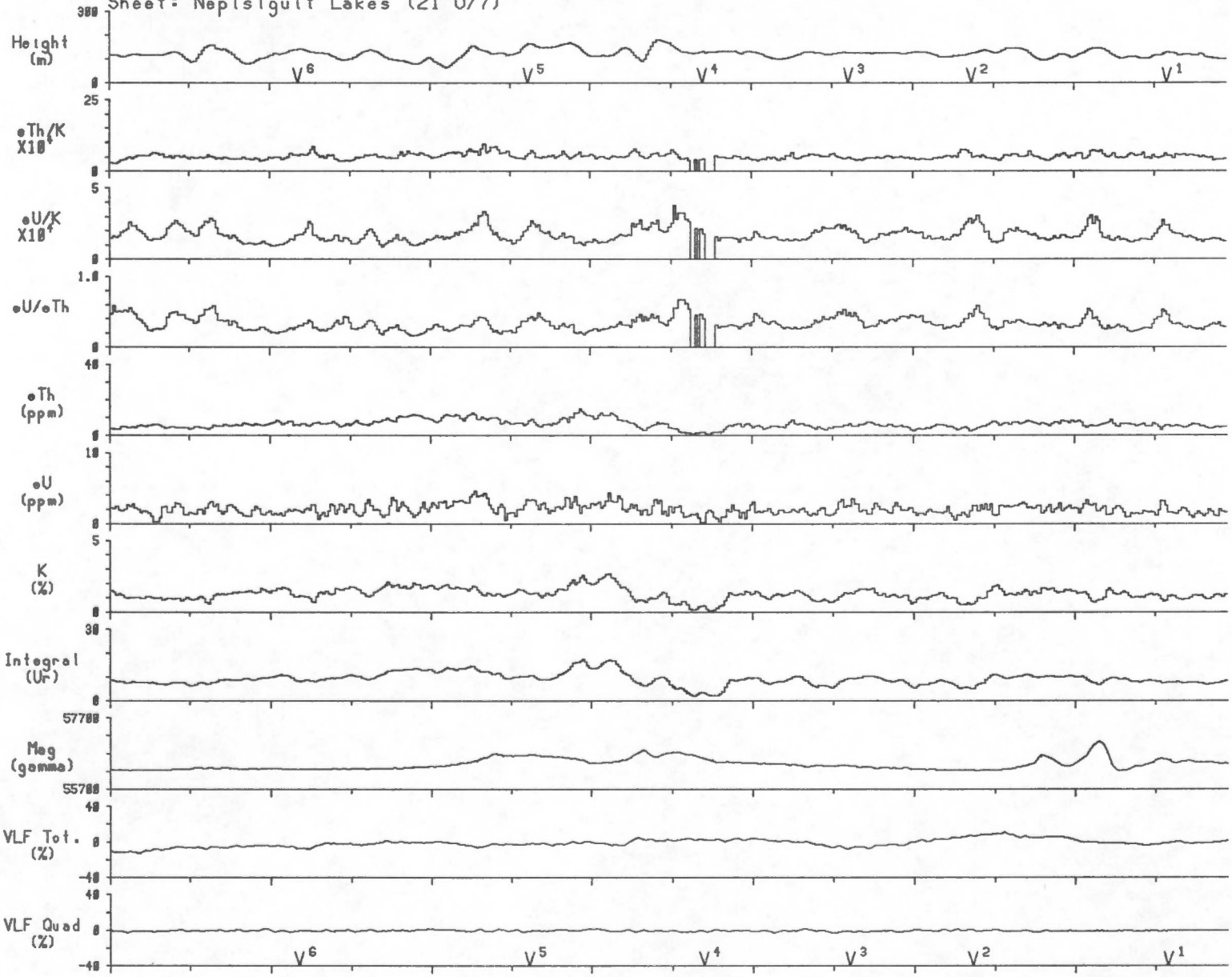

Line 60 2 km Scale 1:150000

Miramichi Highlands, New Brunswick, 1984 (line spacing=1 km)
Sheet: Nepisiguit Lakes (21 O/7)

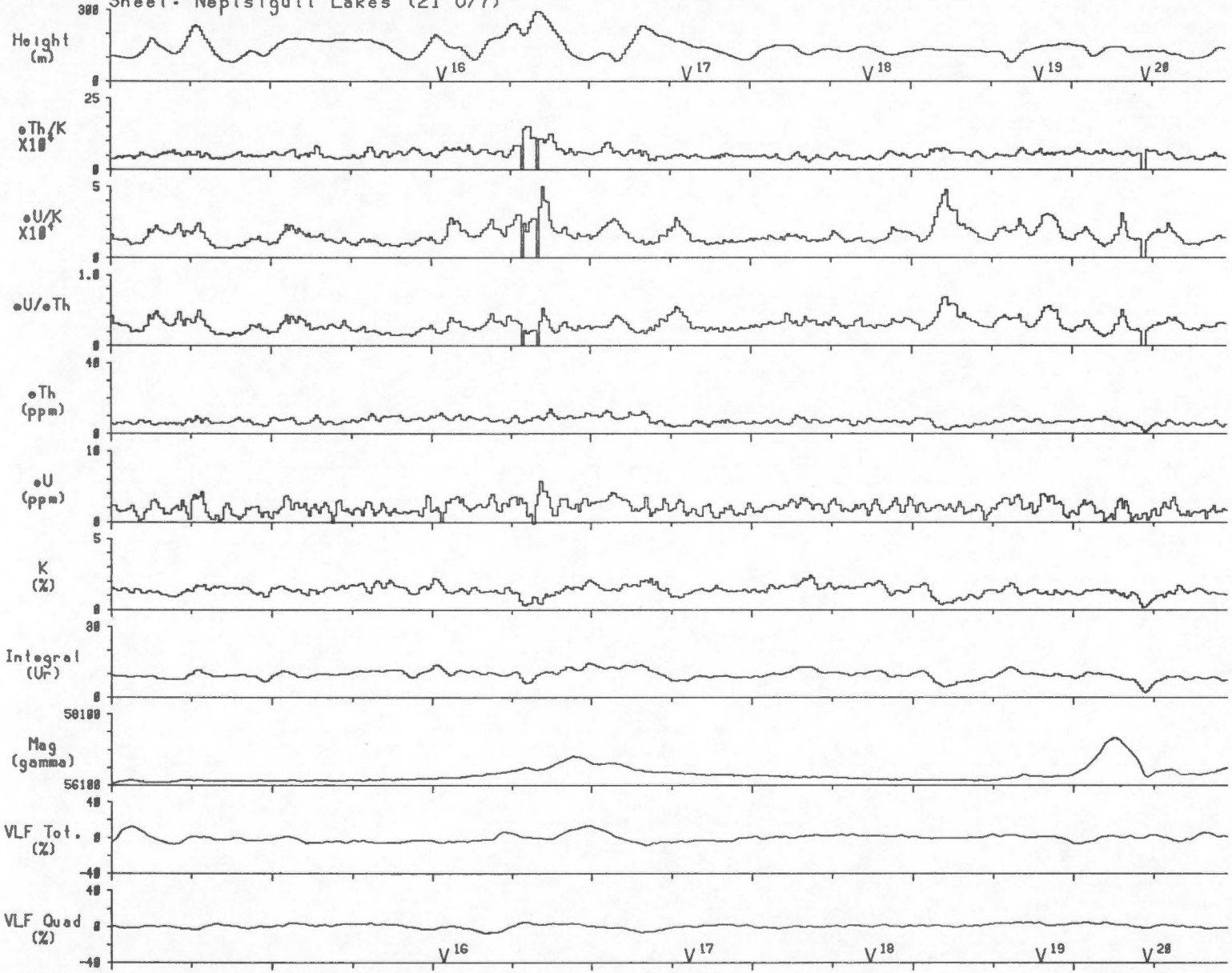

Line 61 2 km Scale 1:150000

Miramichi Highlands, New Brunswick, 1984 (line spacing=1 km)
Sheet: Nepisiguit Lakes (21 O/7)

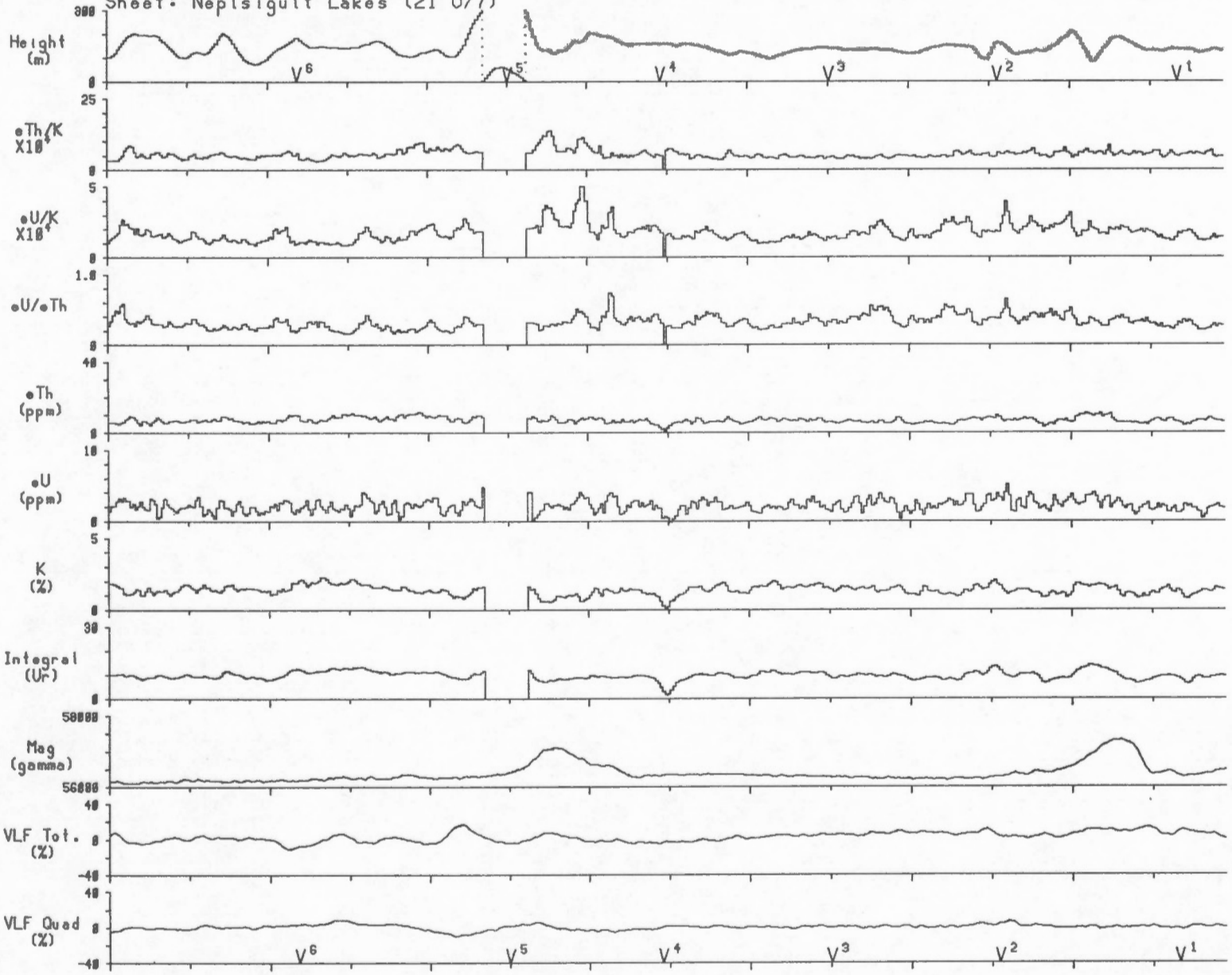

Line 62 2 km Scale 1:150000

Miramichi Highlands, New Brunswick, 1984 (line spacing=1 km)
Sheet: Nepisiguit Lakes (21 O/7)

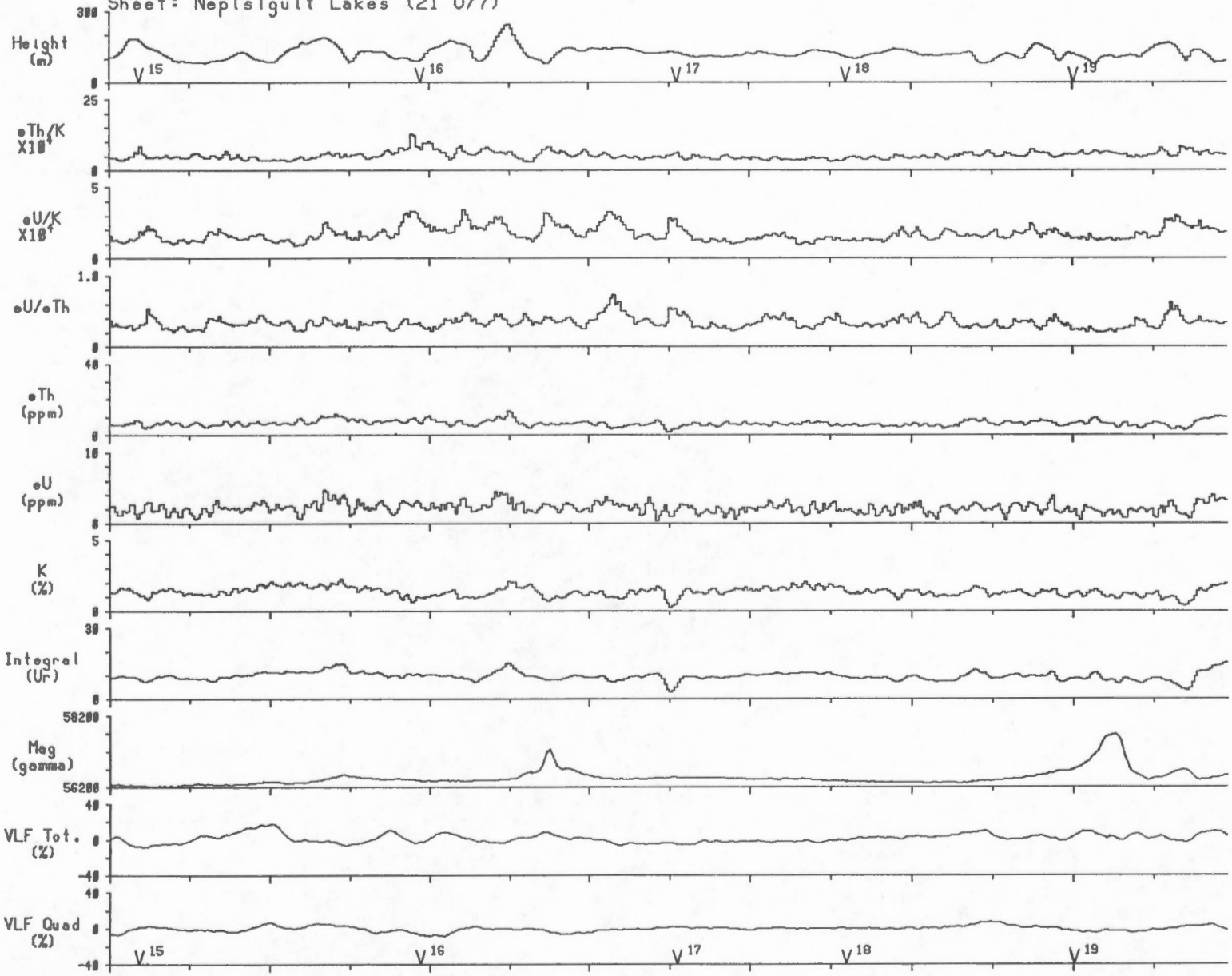

Line 63 2 km Scale 1:150000

Miramichi Highlands, New Brunswick, 1984 (line spacing=1 km)
Sheet: Nepisiguit Lakes (21 O/7)

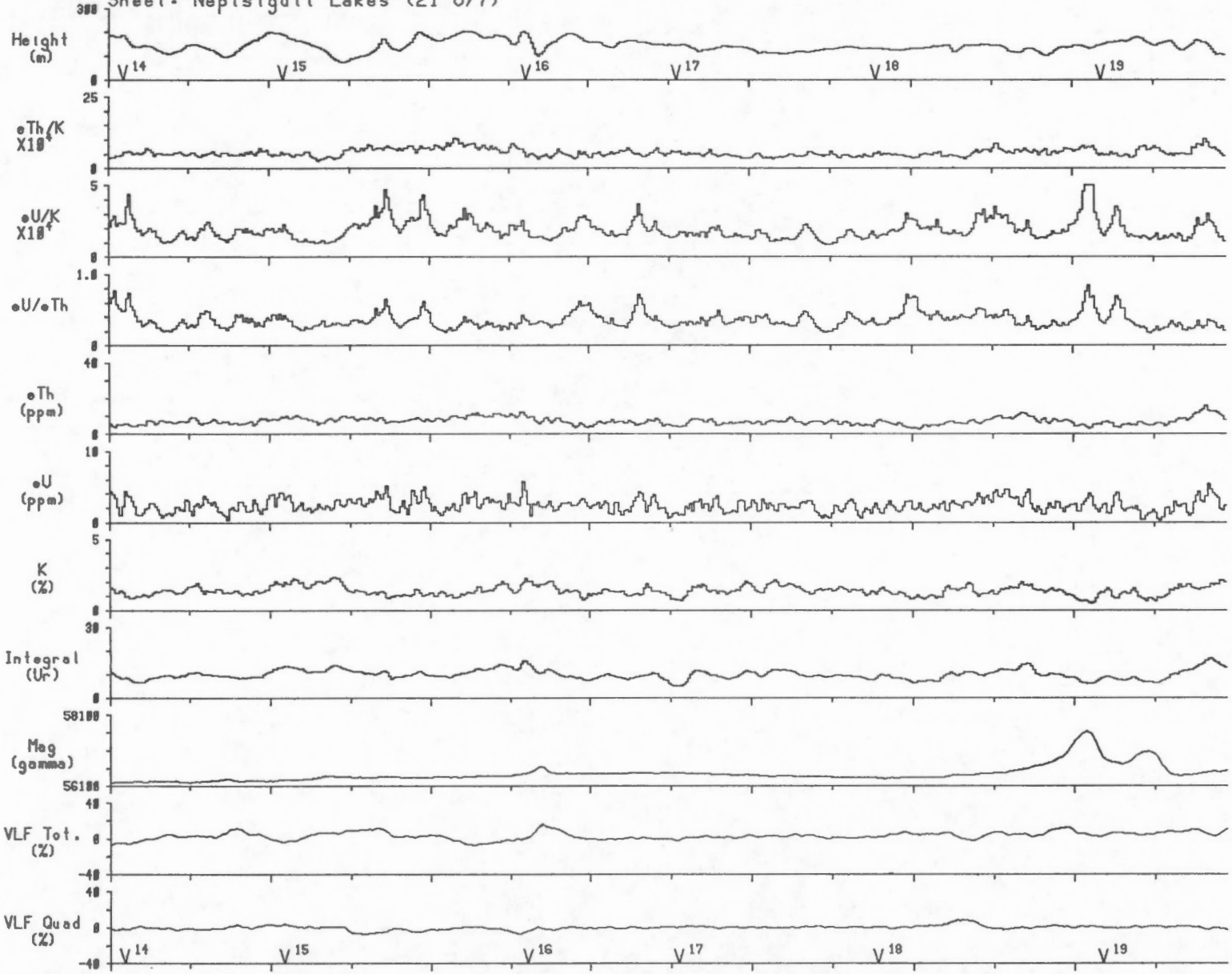

Line 64 2 km Scale 1:150000

Miramichi Highlands, New Brunswick, 1984 (line spacing=1 km)
Sheet: Nepisiguit Lakes (21 O/7)

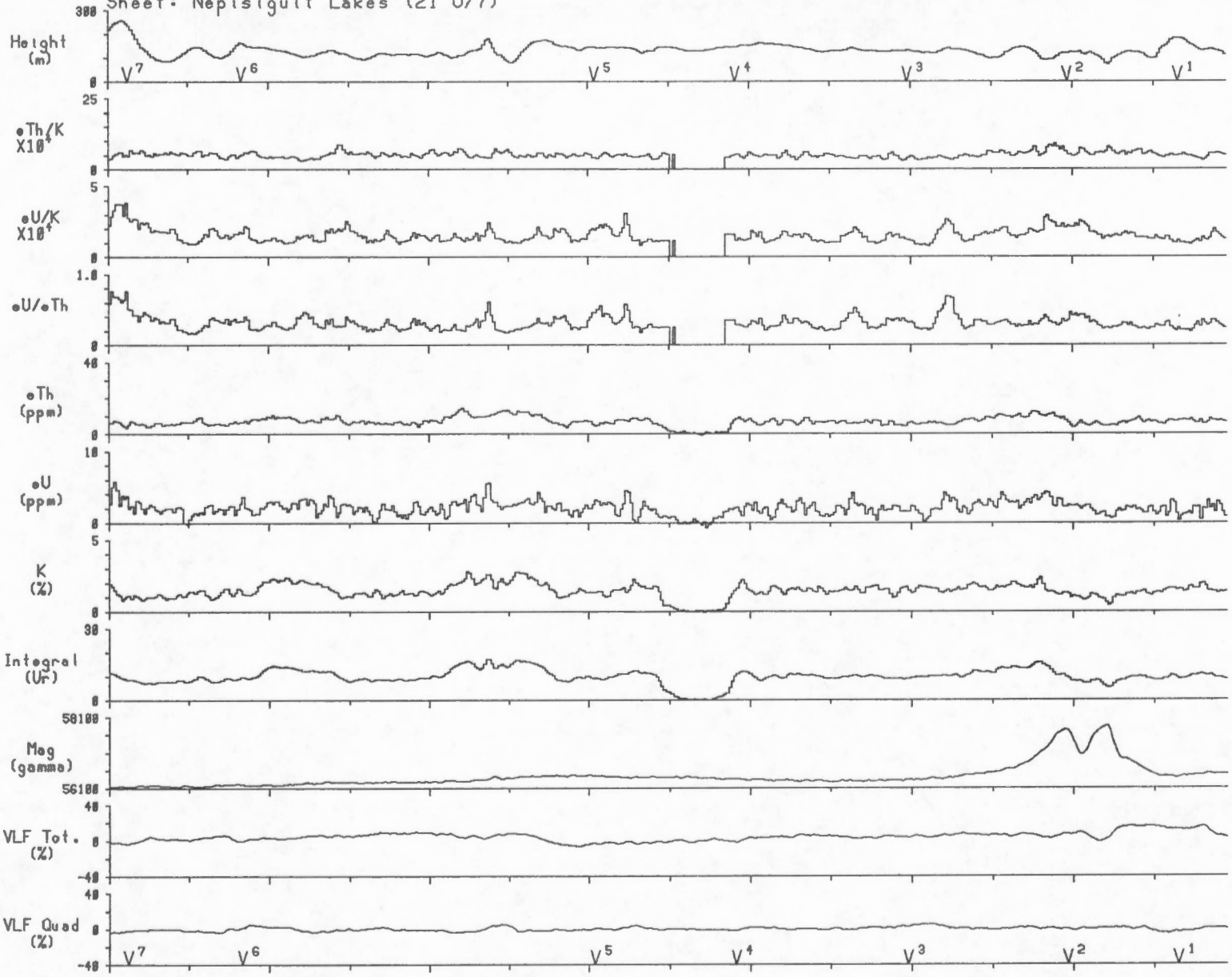

Line 65 2 km Scale 1:150000

Miramichi Highlands, New Brunswick, 1984 (line spacing=1 km)
Sheet: Nepisiguit Lakes (21 O/7)

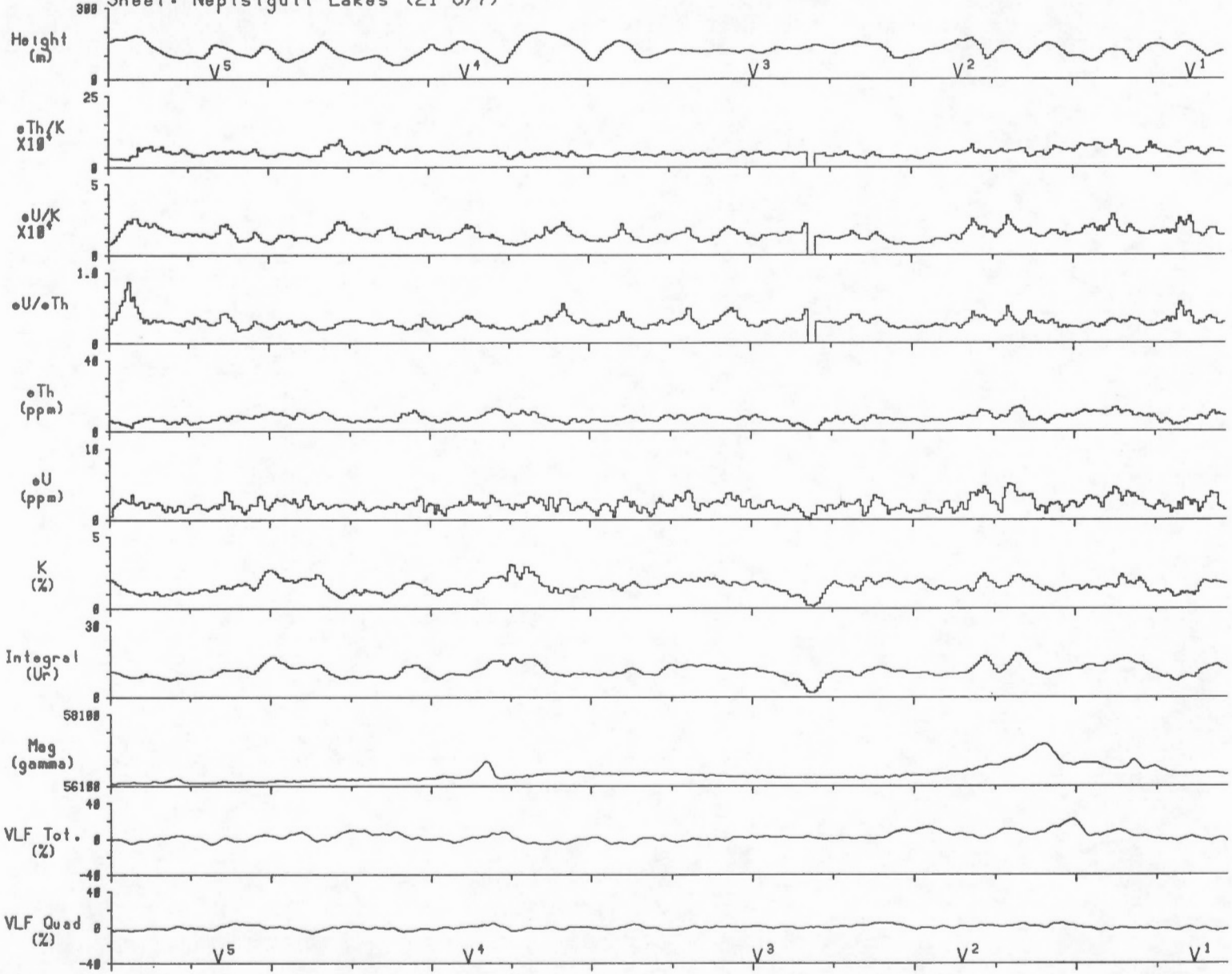

Line 66 2 km Scale 1:150000

Miramichi Highlands, New Brunswick, 1984 (line spacing=1 km)
Sheet: Nepisiguit Lakes (21 O/7)

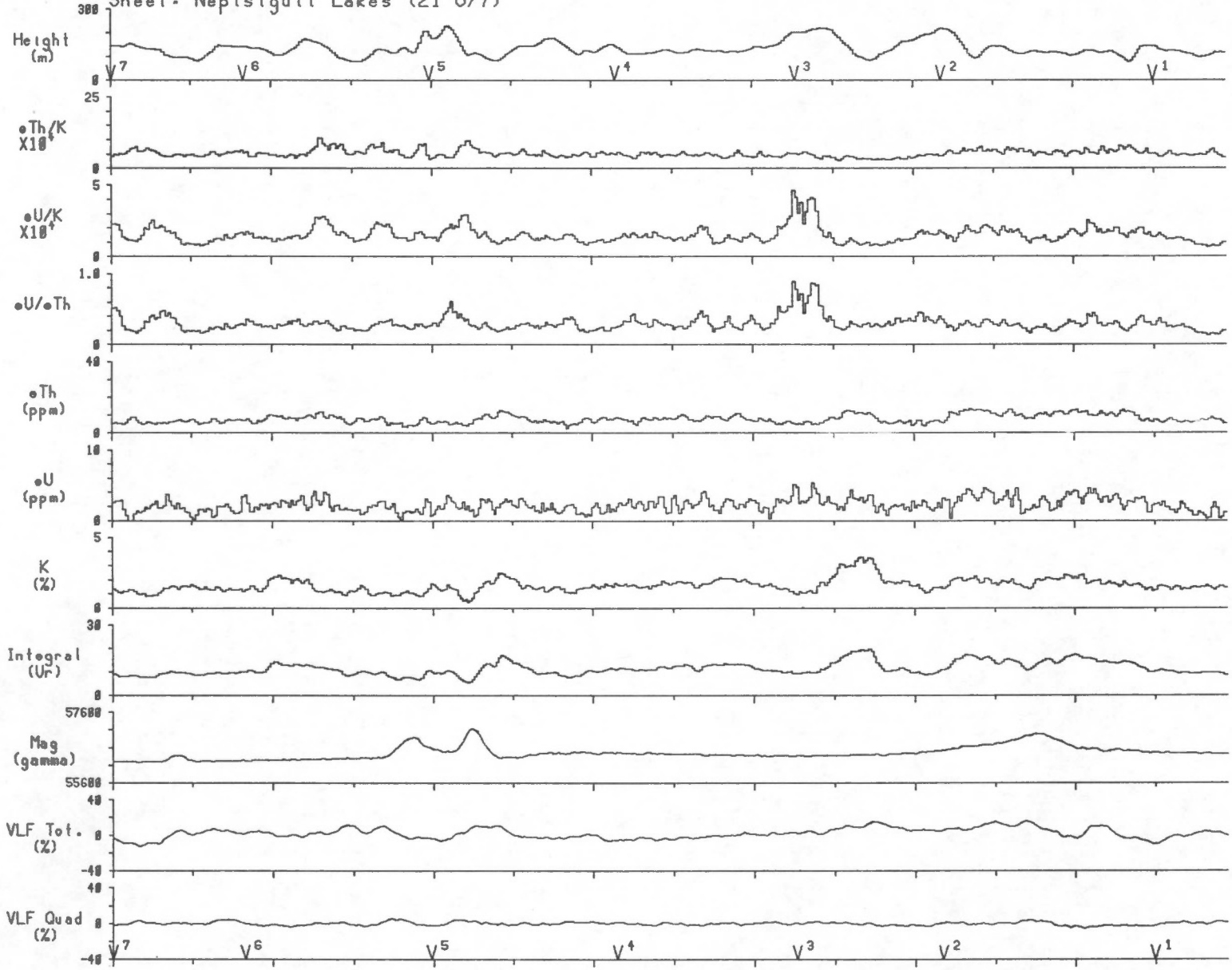

Line 67 2 km Scale 1:150000

Miramichi Highlands, New Brunswick, 1984 (line spacing=1 km)
Sheet: Nepisiguit Lakes (21 O/7)

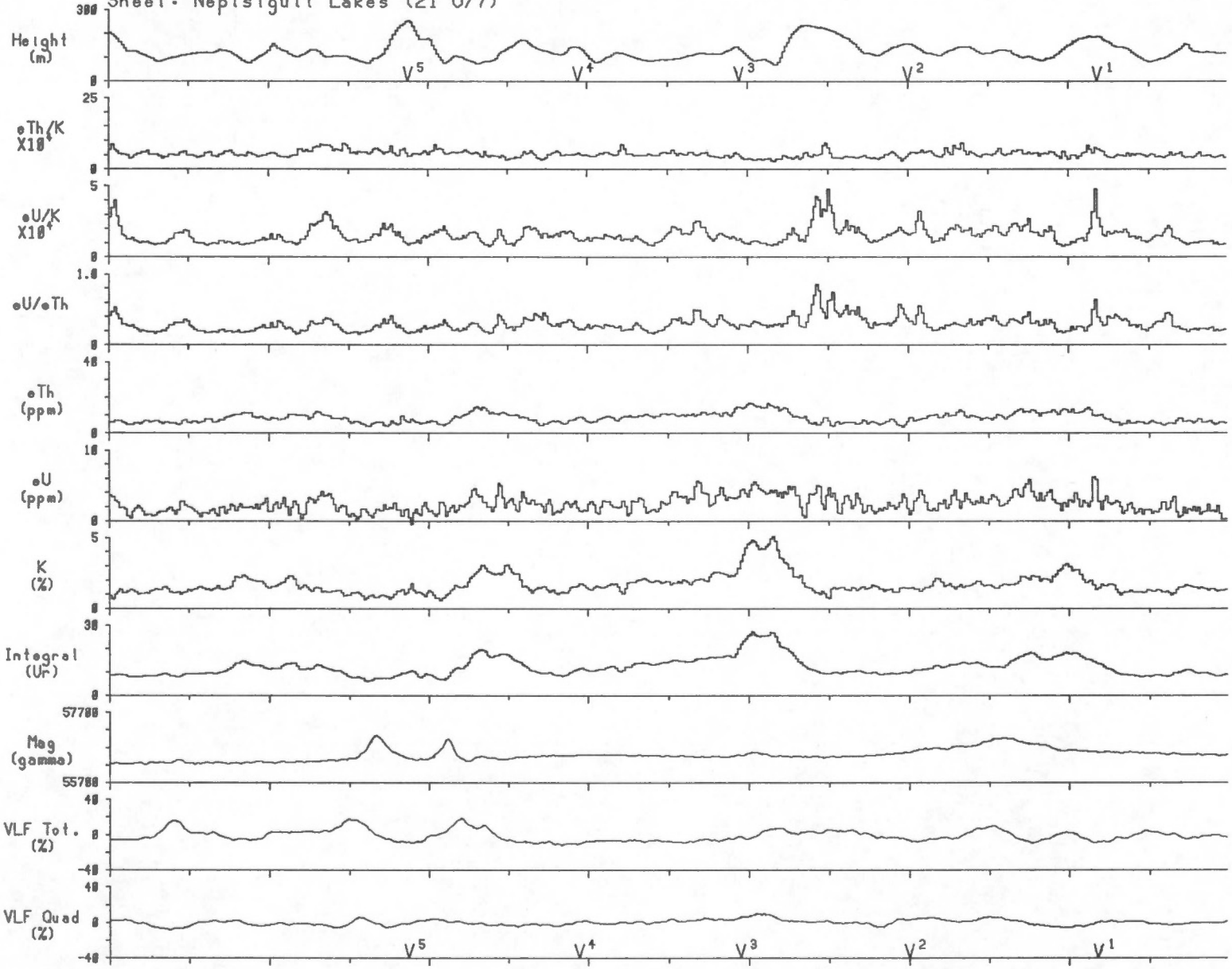

Line 68 2 km Scale 1:150000

Miramichi Highlands, New Brunswick, 1984 (line spacing=1 km)
Sheet: Nepisiguit Lakes (21 O/7)

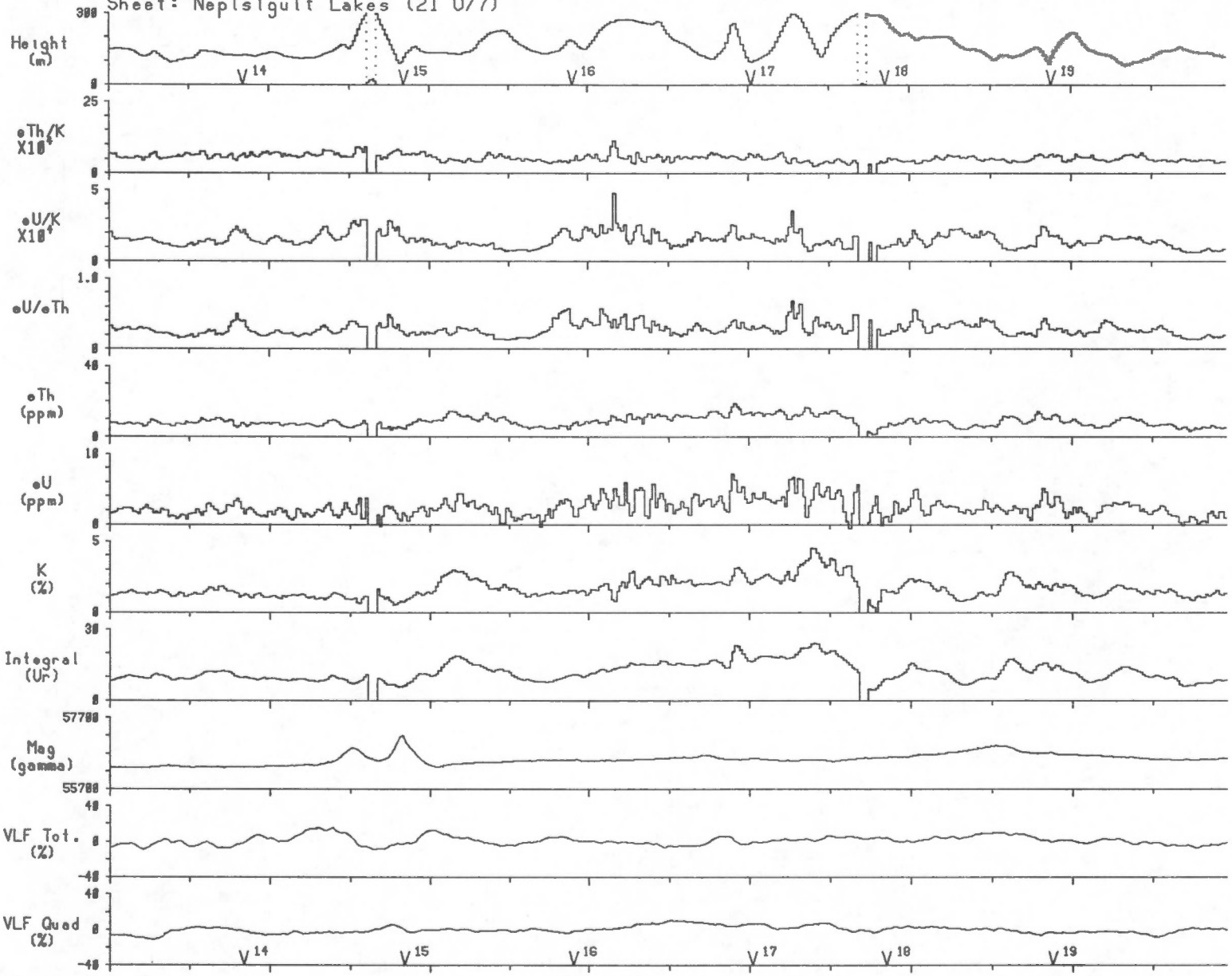

Line 69 2 km Scale 1:150000

Miramichi Highlands, New Brunswick, 1984 (line spacing=1 km)
Sheet: Nepisiguit Lakes (21 O/7)

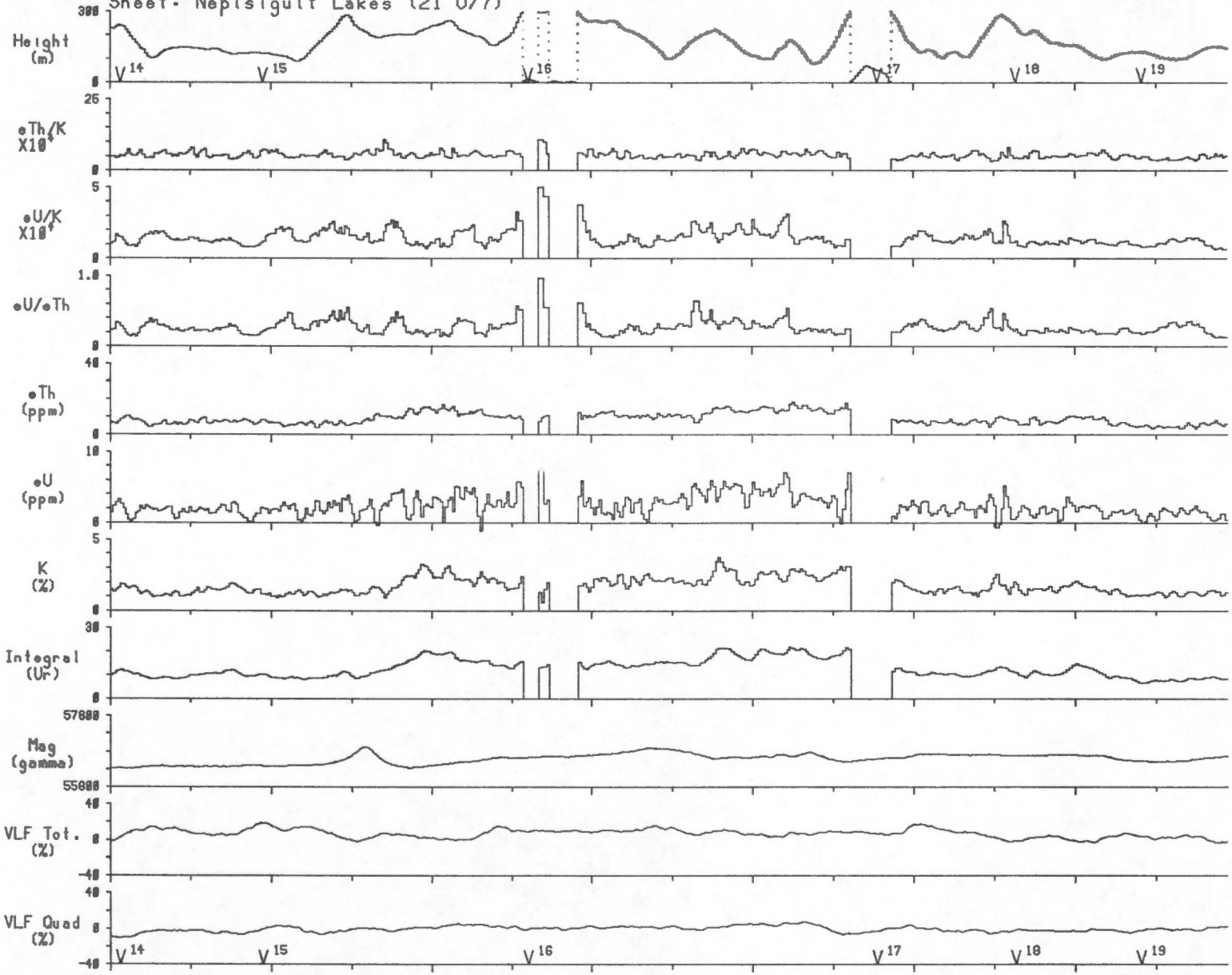

Line 70 2 km Scale 1:150000

Miramichi Highlands, New Brunswick, 1984 (line spacing=1 km)
Sheet: Nepisiguit Lakes (21 O/7)

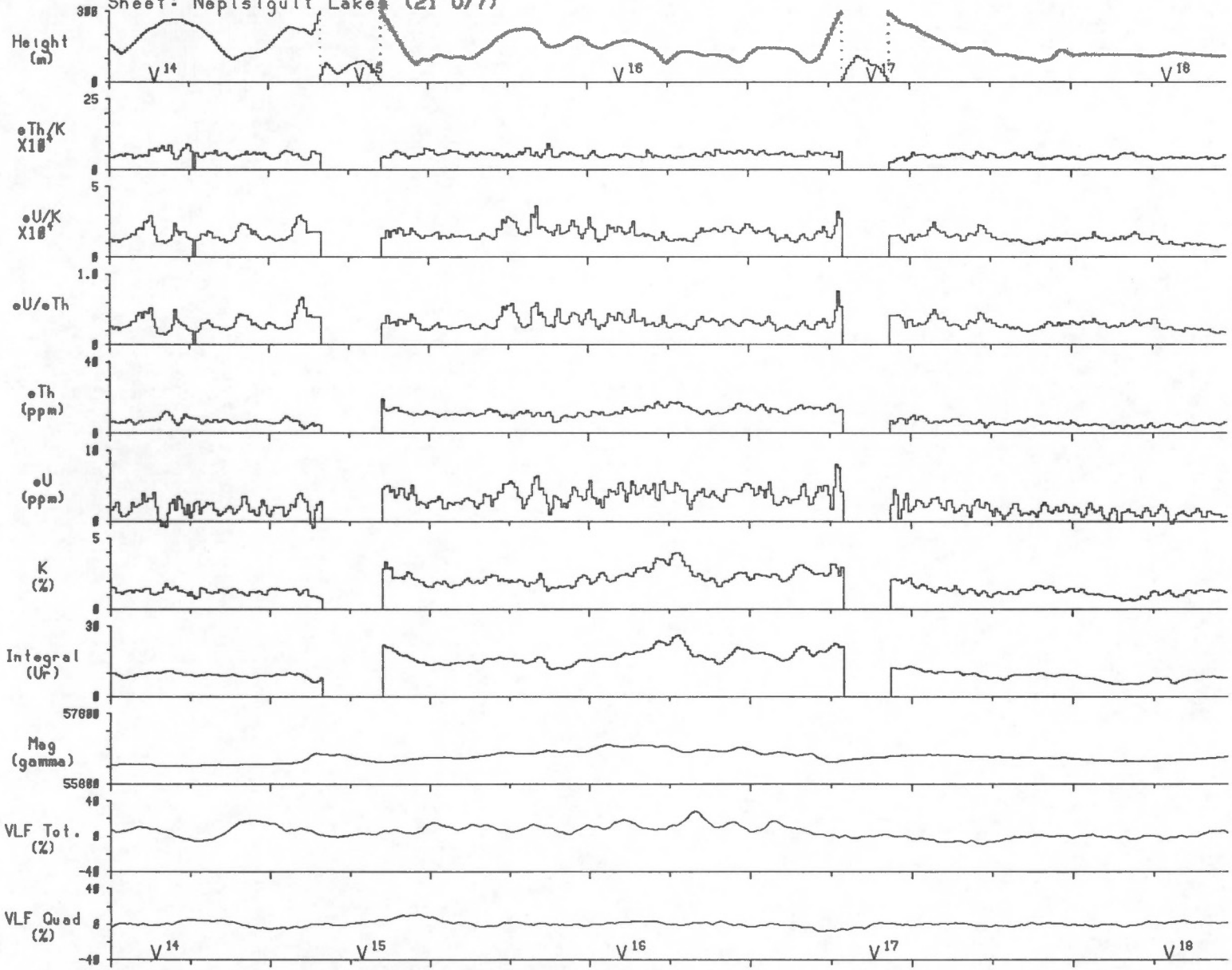

Line 71 2 km Scale 1:150000

Miramichi Highlands, New Brunswick, 1984 (line spacing=1 km)
Sheet: Nepisiguit Lakes (21 O/7)

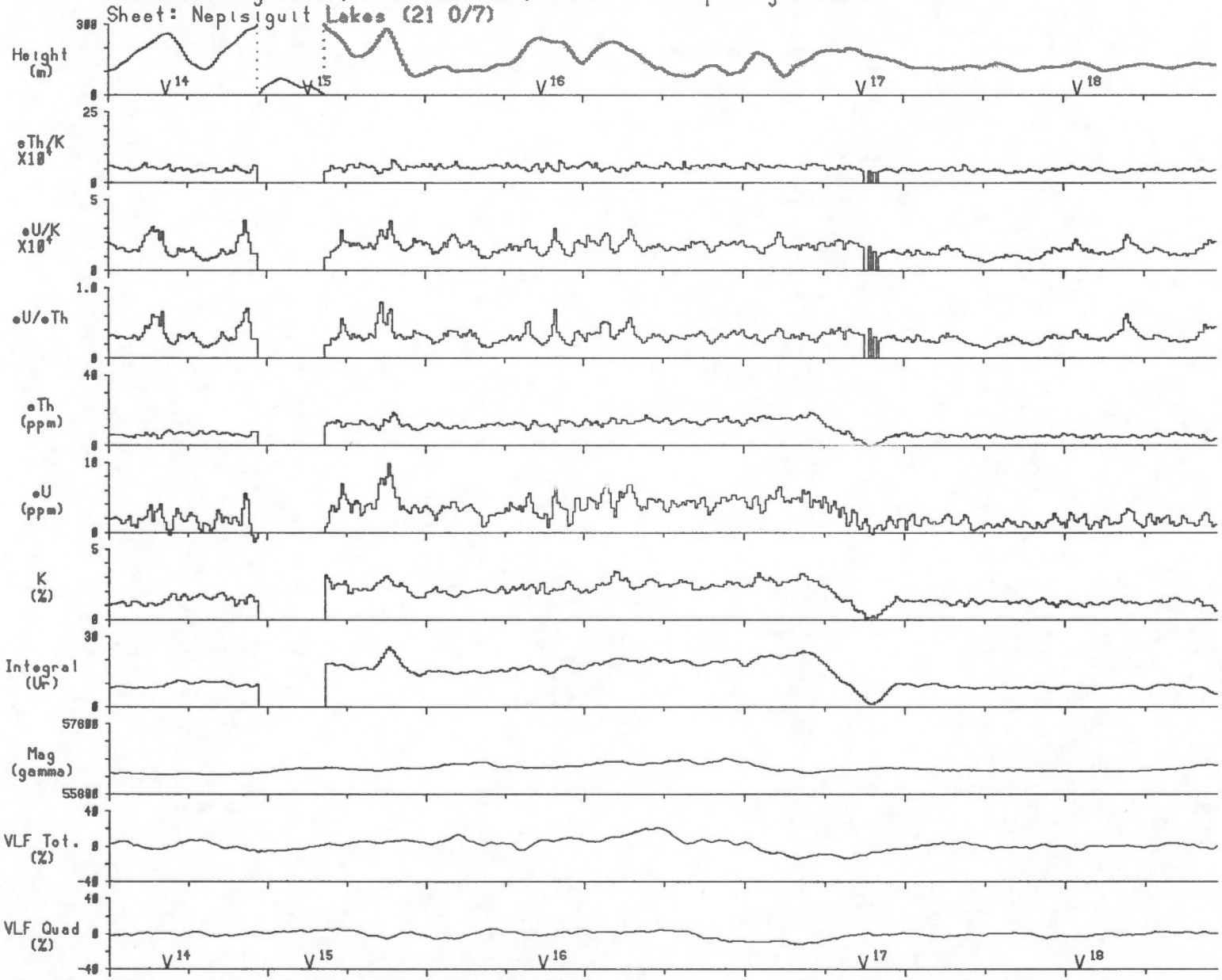

Line 72 2 km Scale 1:150000

Miramichi Highlands, New Brunswick, 1984 (line spacing=1 km)
Sheet: Nepisiguit Lakes (21 O/7)

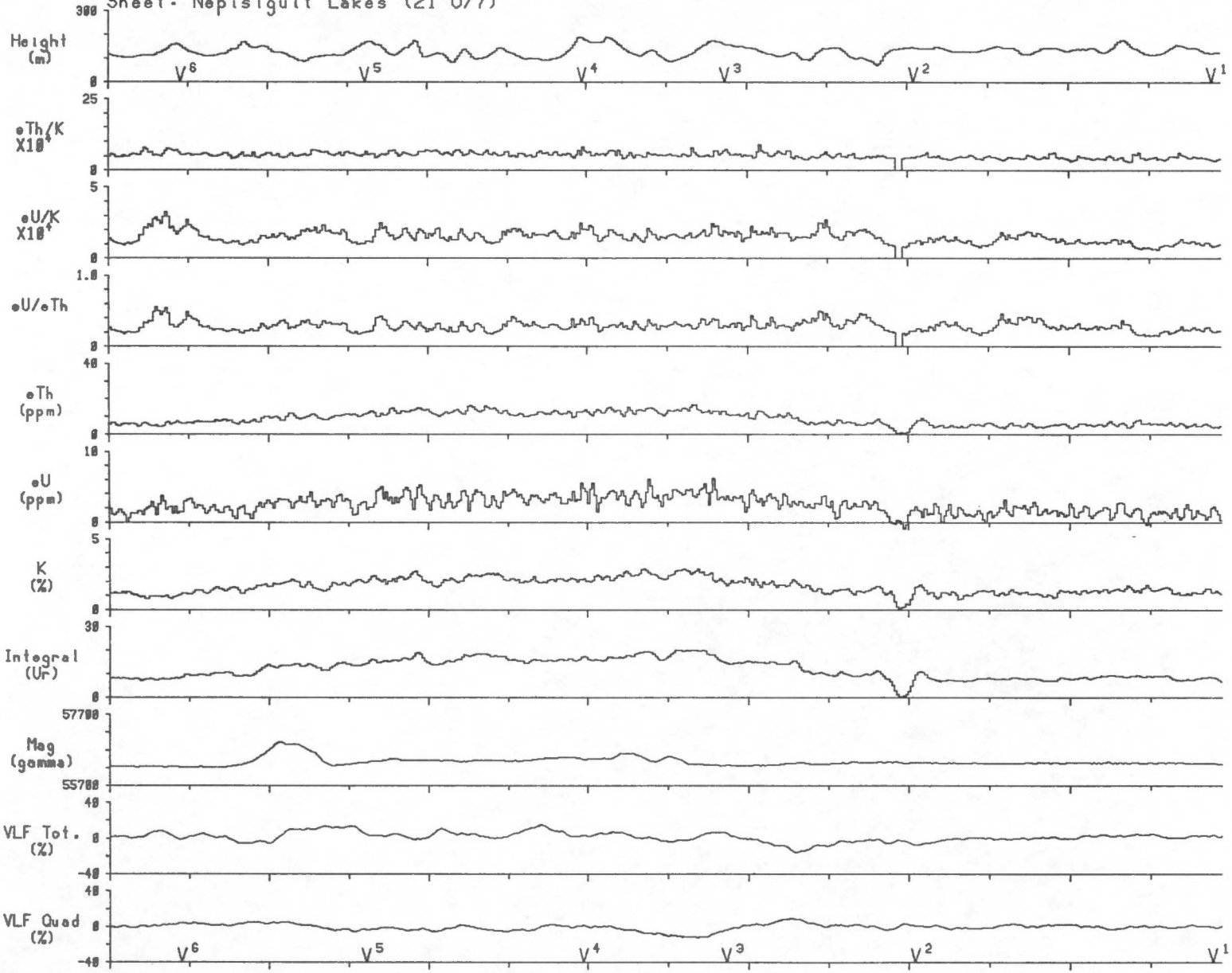

Line 73 2 km Scale 1:150000

Miramichi Highlands, New Brunswick, 1984 (line spacing=1 km)
Sheet: Nepisiguit Lakes (21 O/7)

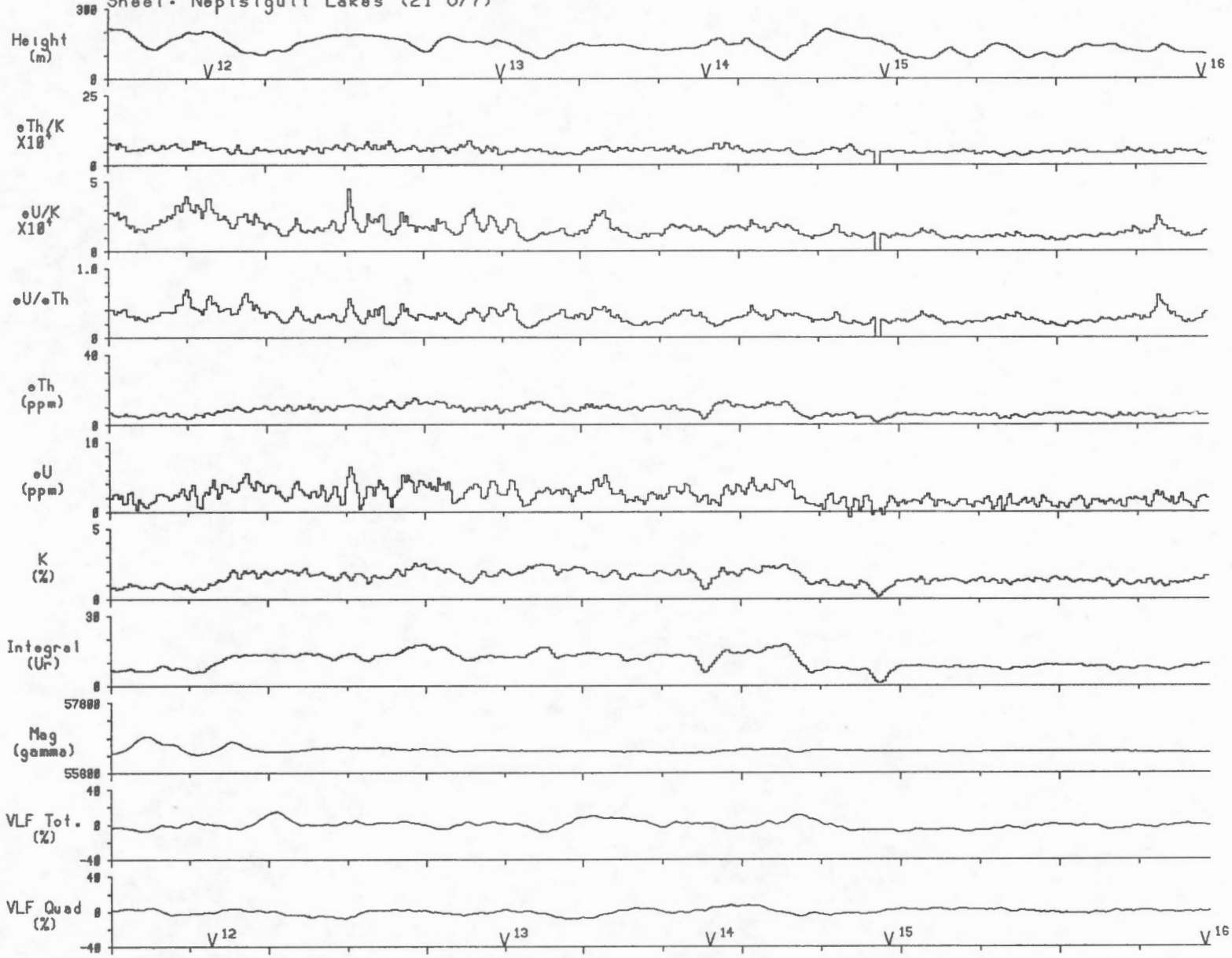

Line 74 2 km Scale 1:150000

Miramichi Highlands, New Brunswick, 1984 (line spacing=1 km)
Sheet: Nepisiguit Lakes (21 O/7)

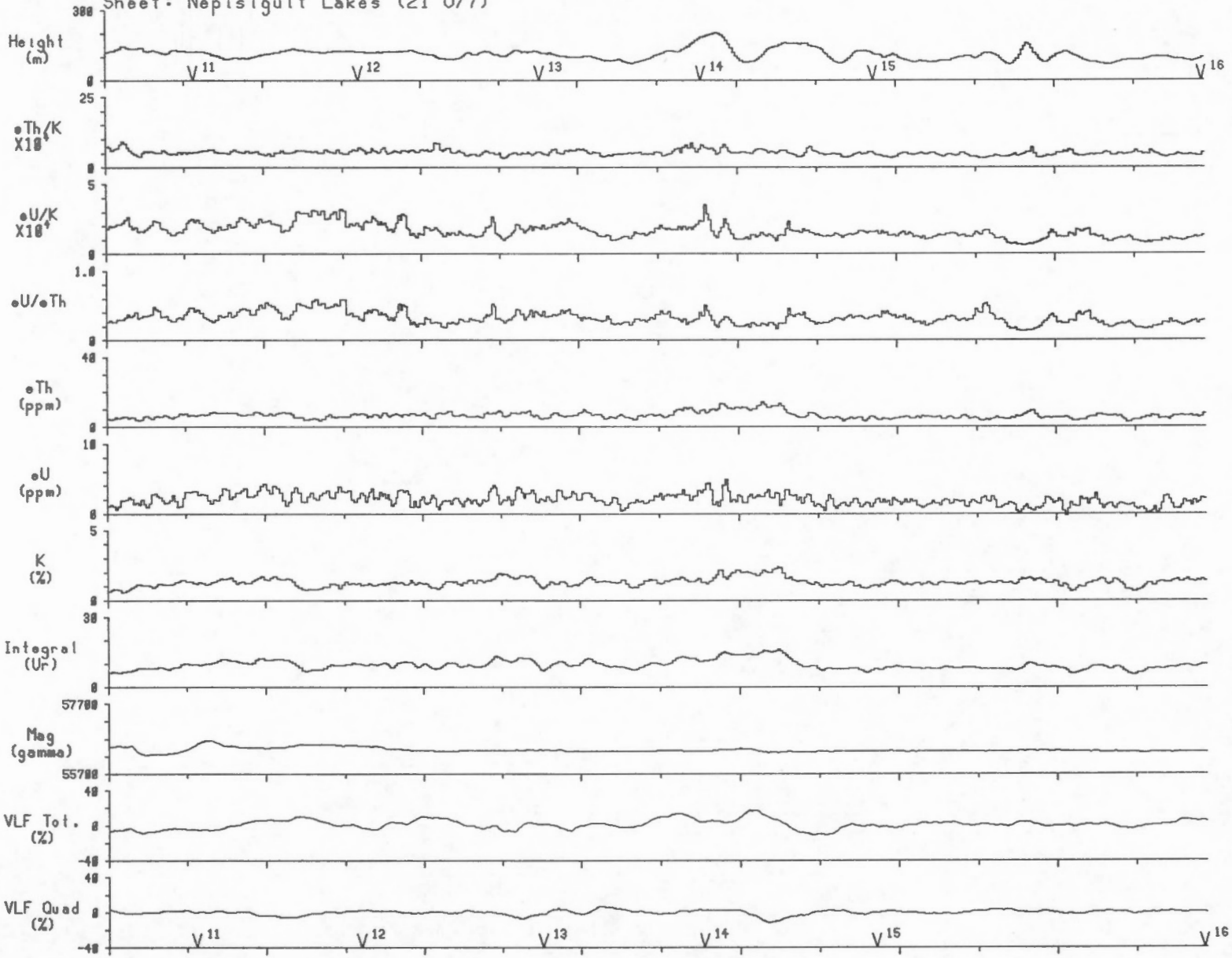

Line 75 2 km Scale 1:150000

Miramichi Highlands, New Brunswick, 1984 (line spacing=1 km)
Sheet: Nepisiguit Lakes (21 O/7)

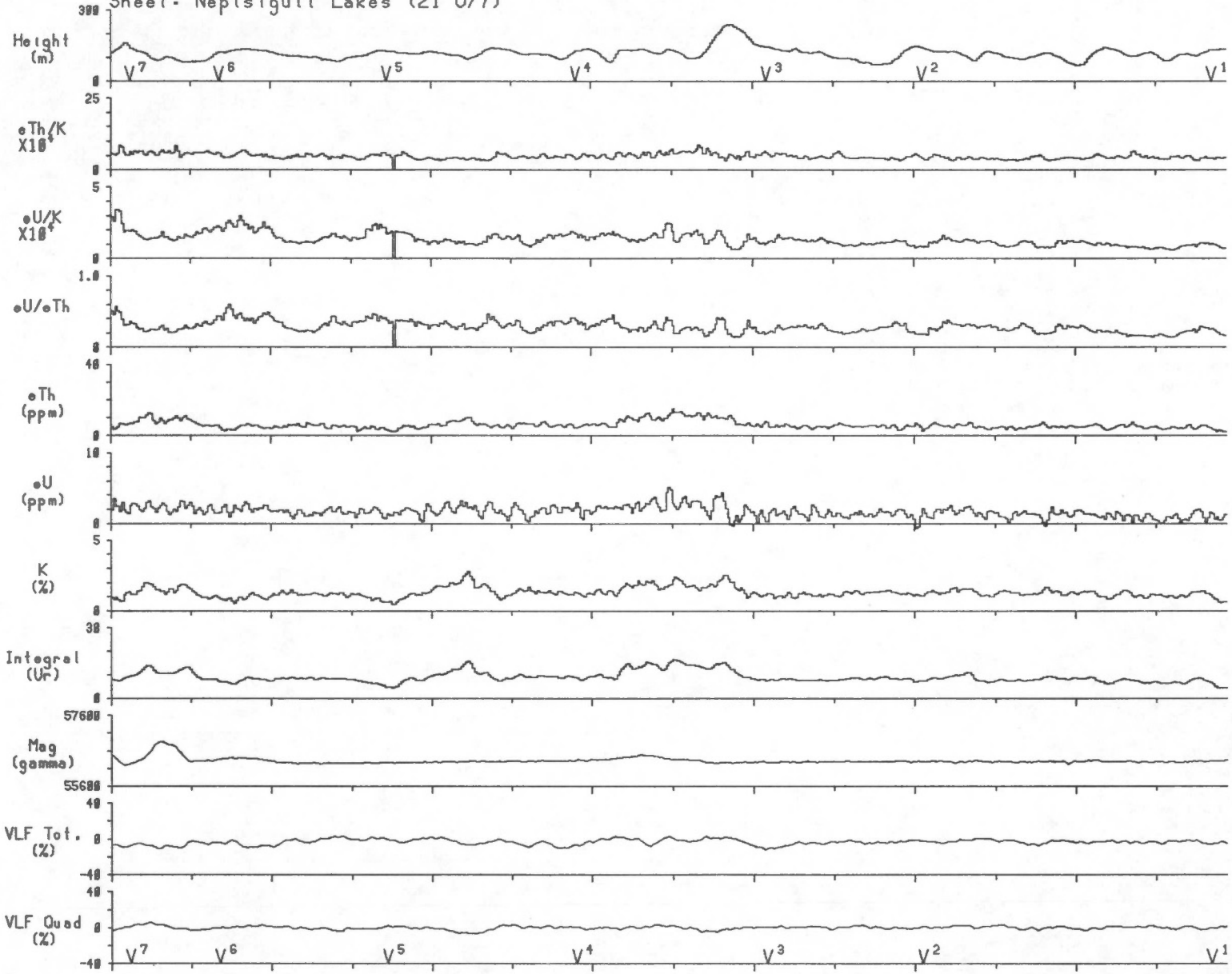

Line 76 2 km Scale 1:150000

Miramichi Highlands, New Brunswick, 1984 (line spacing=1 km)
Sheet: Nepisiguit Lakes (21 O/7)

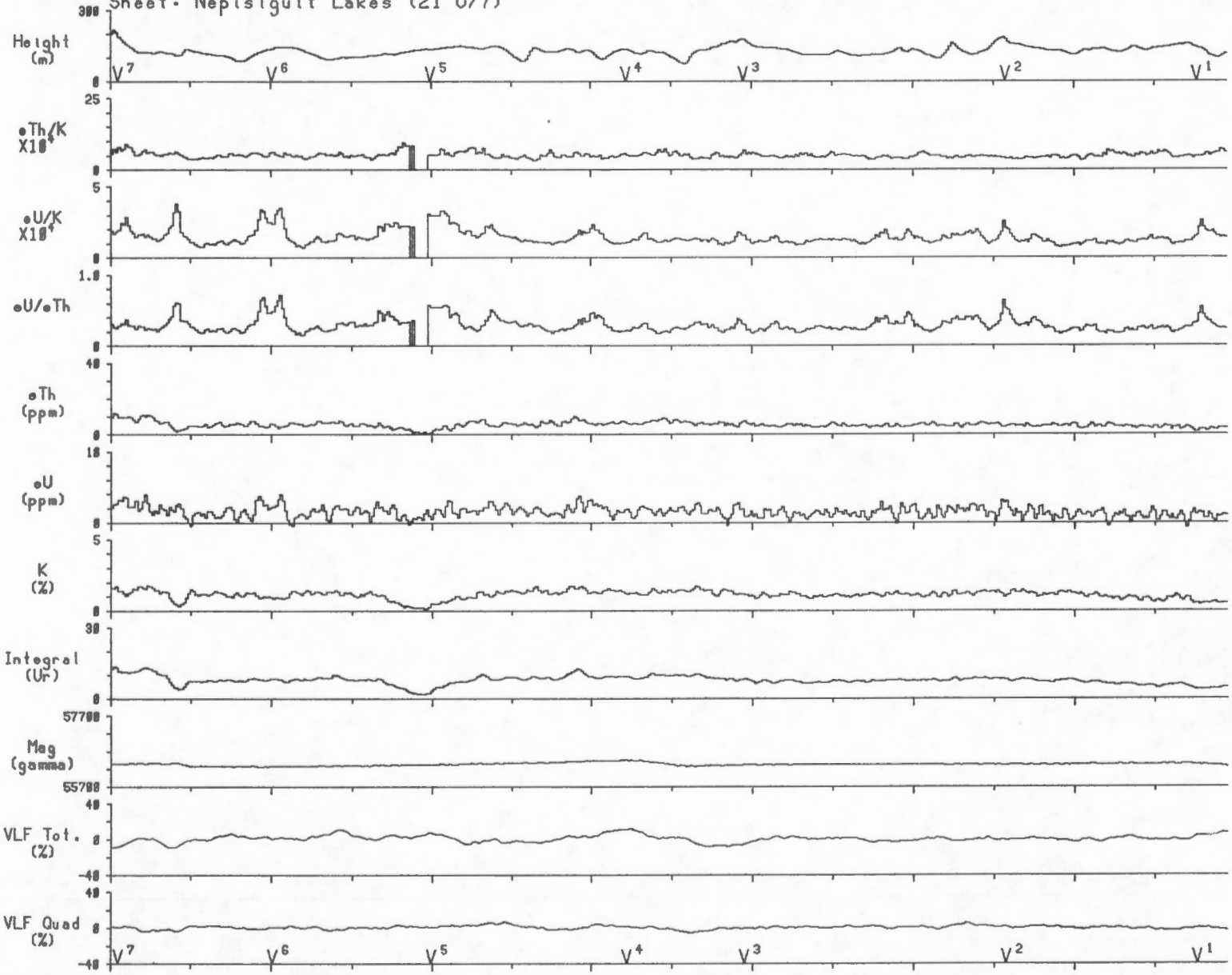

Line 77 2 km Scale 1:150000

Miramichi Highlands, New Brunswick, 1984 (line spacing=1 km)
Sheet: Nepisiguit Lakes (21 O/7)

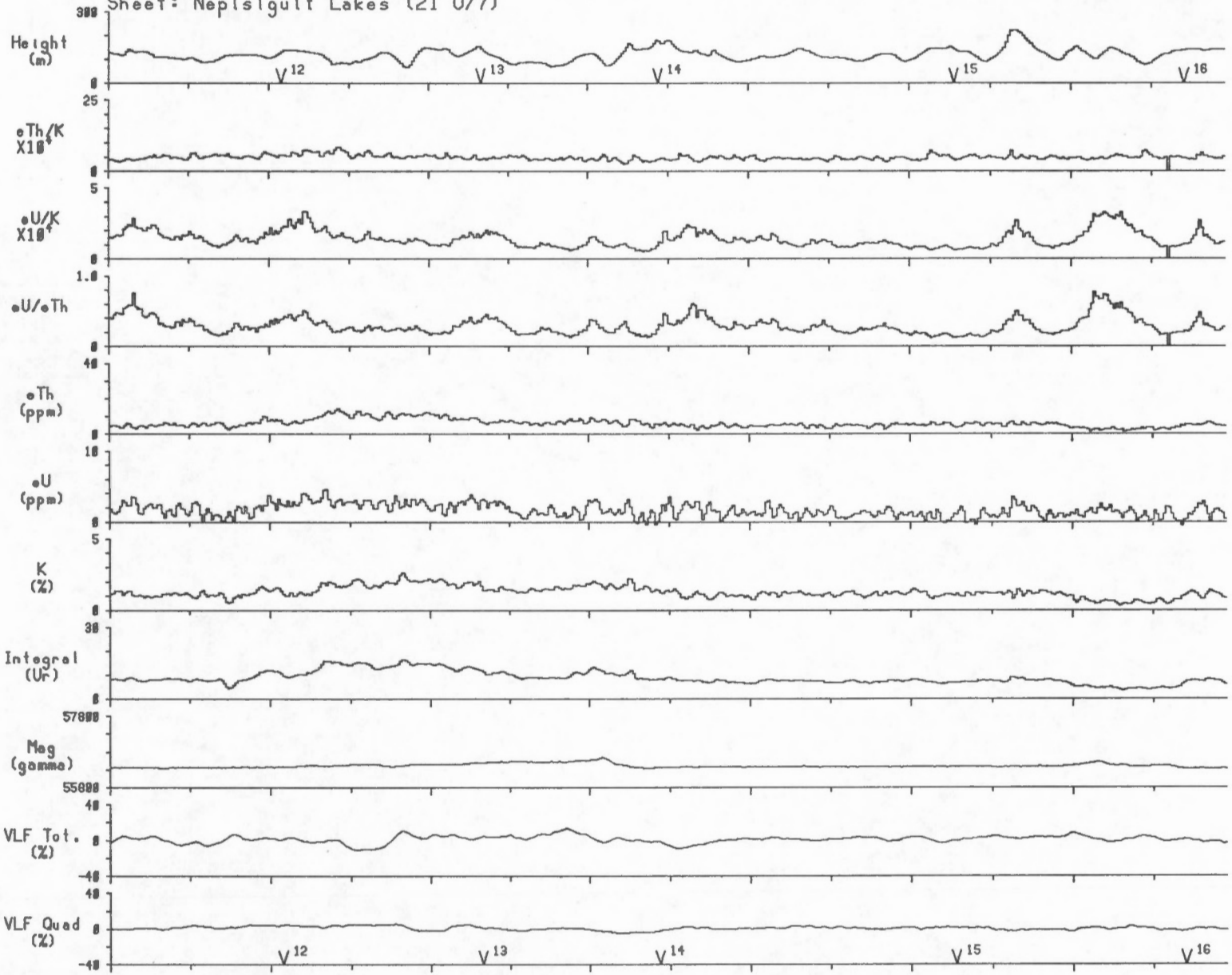

Line 78 2 km Scale 1:150000

Miramichi Highlands, New Brunswick, 1984 (line spacing=1 km)
Sheet: Nepisiguit Lakes (21 O/7)

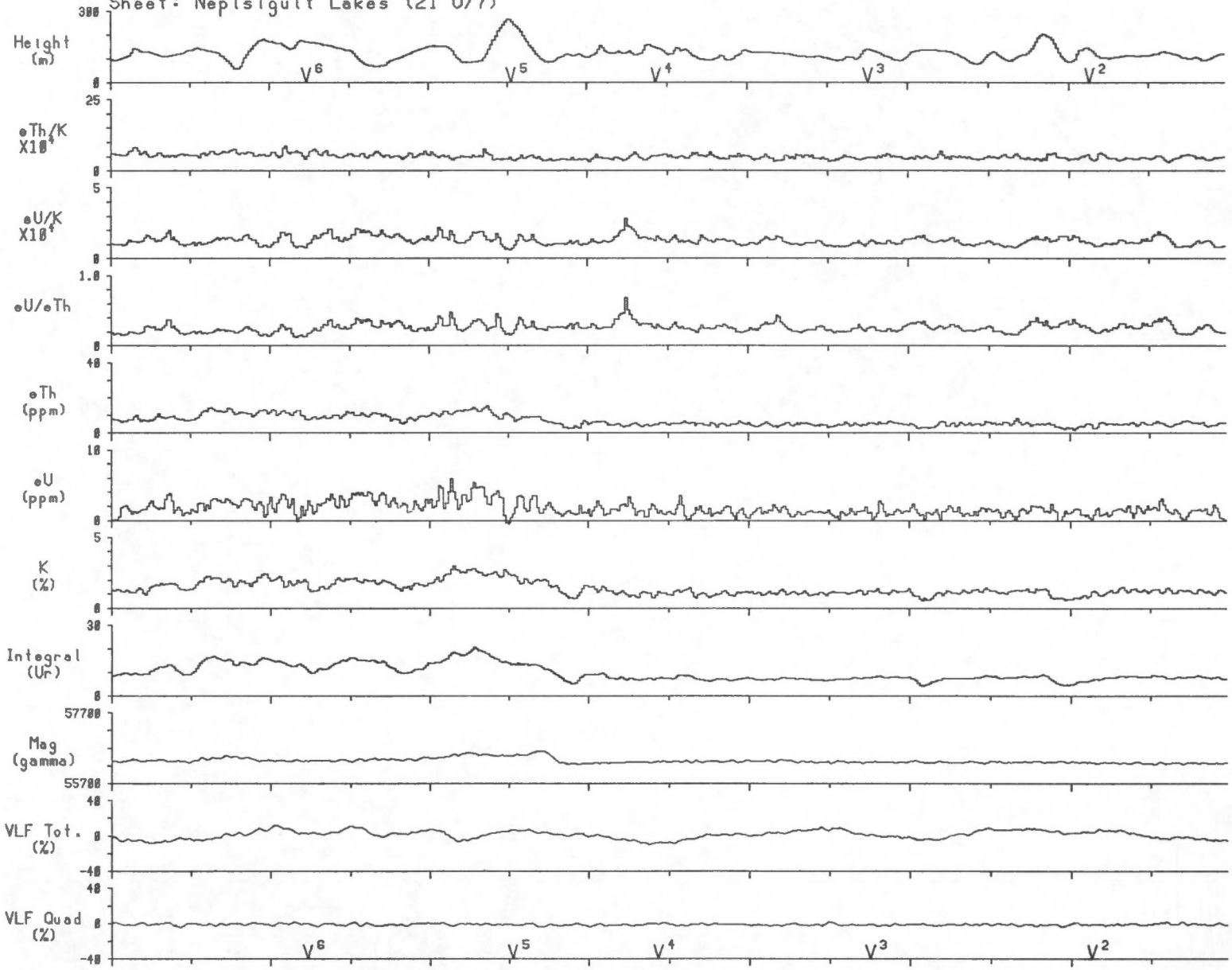

Line 79 2 km Scale 1:150000

Miramichi Highlands, New Brunswick, 1984 (line spacing=1 km)
Sheet: Nepisiguit Lakes (21 O/7)

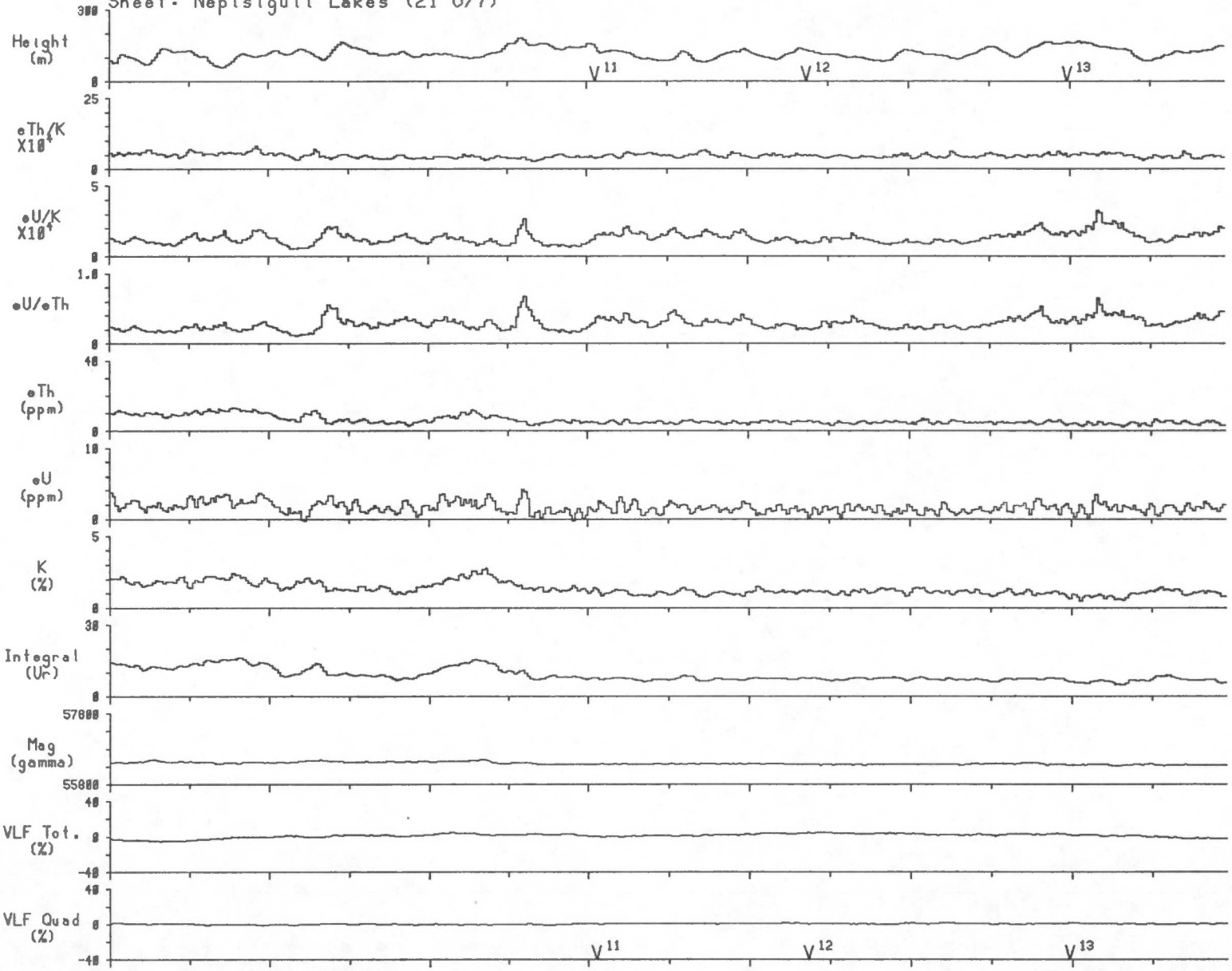

Line 80 2 km Scale 1:150000