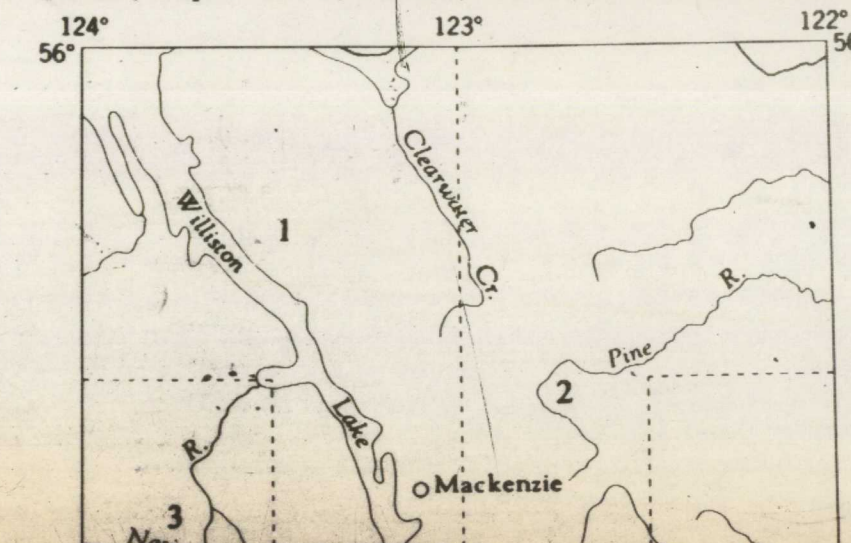


First Status Edition, Compiled and Produced by the Map Production Division, Surveys and Mapping Branch, Department of Lands, Forests and Water Resources, Victoria, B.C. 1972.




REFERENCE

Land alienated or covered by application under the Land Act	1273
Surveyed land in flooded areas which has been alienated	52
Surveyed Timber Lease, Licence, or Berth	12, 17, 18
Indian Reserve	11
Mile Post	5
Boundaries: International and Monument	12, 13
Interprovincial and Monument	12, 13
Government Reserve	12, 13
Land District	12, 13
Forest Reserve	12, 13
Prov. Forest Reserve	12, 13
Town, Forest Reserve	12, 13

**OPEN FILE**  
**DOSSIER PUBLIC**  
**925**  
 I.S.P.G. CALGARY

**MACKENZIE**  
 BRITISH COLUMBIA

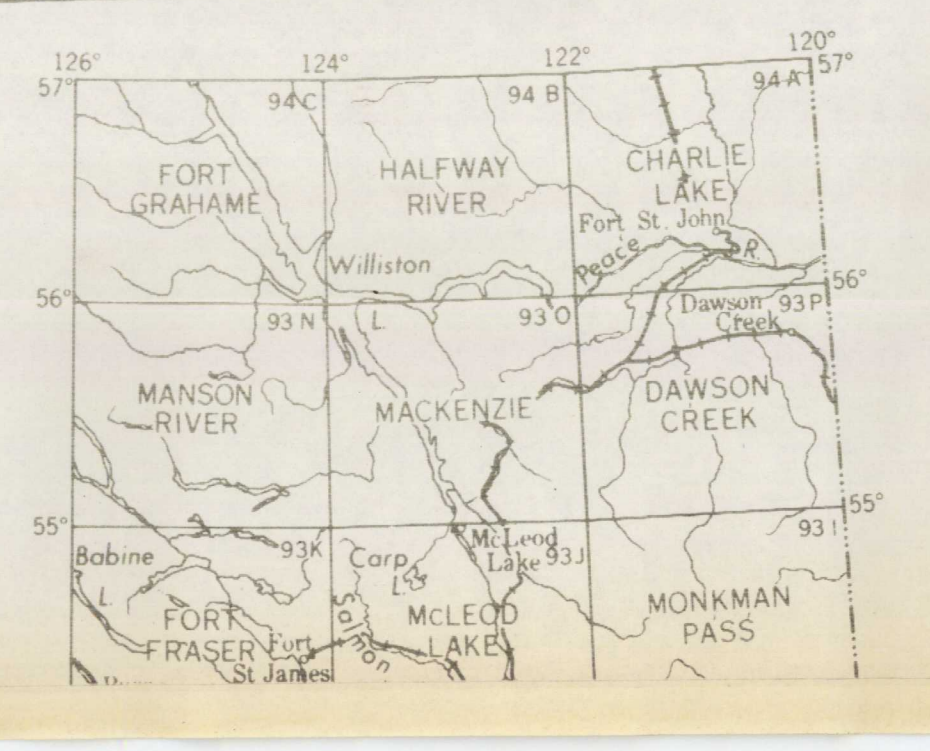
Scale 1:250,000 or 1 Inch to 4 Miles approximately



REFERENCE

Roads: Hard Surface, All Weather	1273
Loose Surface, All Weather	52
Loose Surface, Less than 2 Lanes	12, 17, 18
Flow Wheel Drive	11
Trail	5
Highway Route Number	12, 13
Railways	12, 13
Abandoned Railway	12, 13
Main Telephone Line	12, 13
Main Electric Power Line	12, 13
Lighthouse (Occupied)	12, 13

Universal Transverse Mercator Projection



This map has been produced from a scanned version of the original map. Reproduction par numérisation d'une carte sur papier.