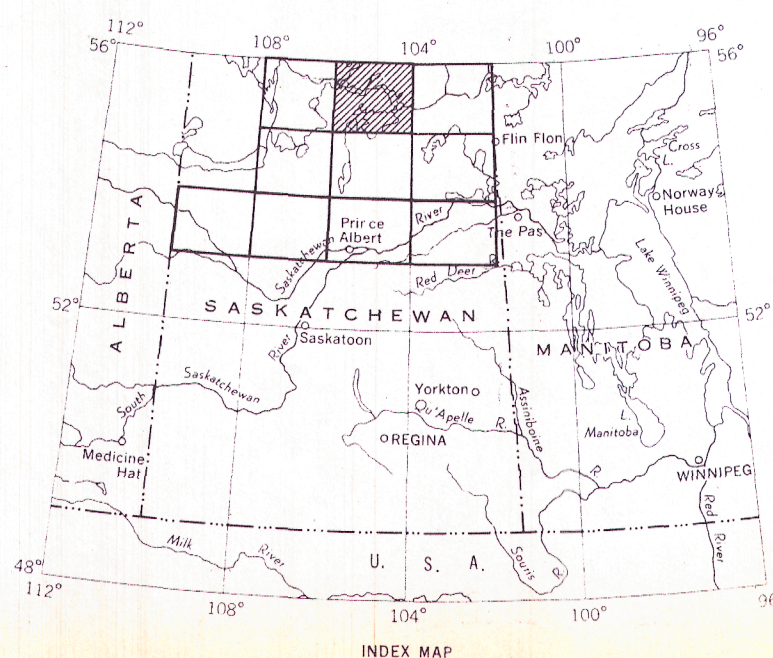




8190



Flight altitude: nominally 1000 feet above ground level where terrain permitted.

8190 G
LAC LA RONGE
SASKATCHEWAN

Scale 1:250,000



Universal Transverse Mercator Projection
© Crown Copyrights reserved

Airborne Magnetic Survey for the following sheets
73 P/6, P/7, P/8 west half, P/9 west half, P/10, May 1953;
73 P/11, P/12, P/13, P/14, March 1958,
by Canadian Aero Service Ltd. for the Department of
Mineral Resources, Province of Saskatchewan.

Airborne Magnetic Survey for the following sheets
73 P/8 east half, P/9 east half, P/15, June 1957,
by Aeromagnetic Surveys Ltd. for the Department of
Mineral Resources, Province of Saskatchewan.

Airborne Magnetic Survey for the following sheets
73 P/2, P/3, P/4, P/5, P/12, P/16, Sept 1966 to Oct 1969,
by Aero Photo Inc., Quebec.

No correction has been made for regional variation.

Base map was obtained from topographical sheets published by
the Department of Energy, Mines and Resources.

GEOPHYSICS PAPER 8190

LAC LA RONGE

SASKATCHEWAN

SHEET 73 P