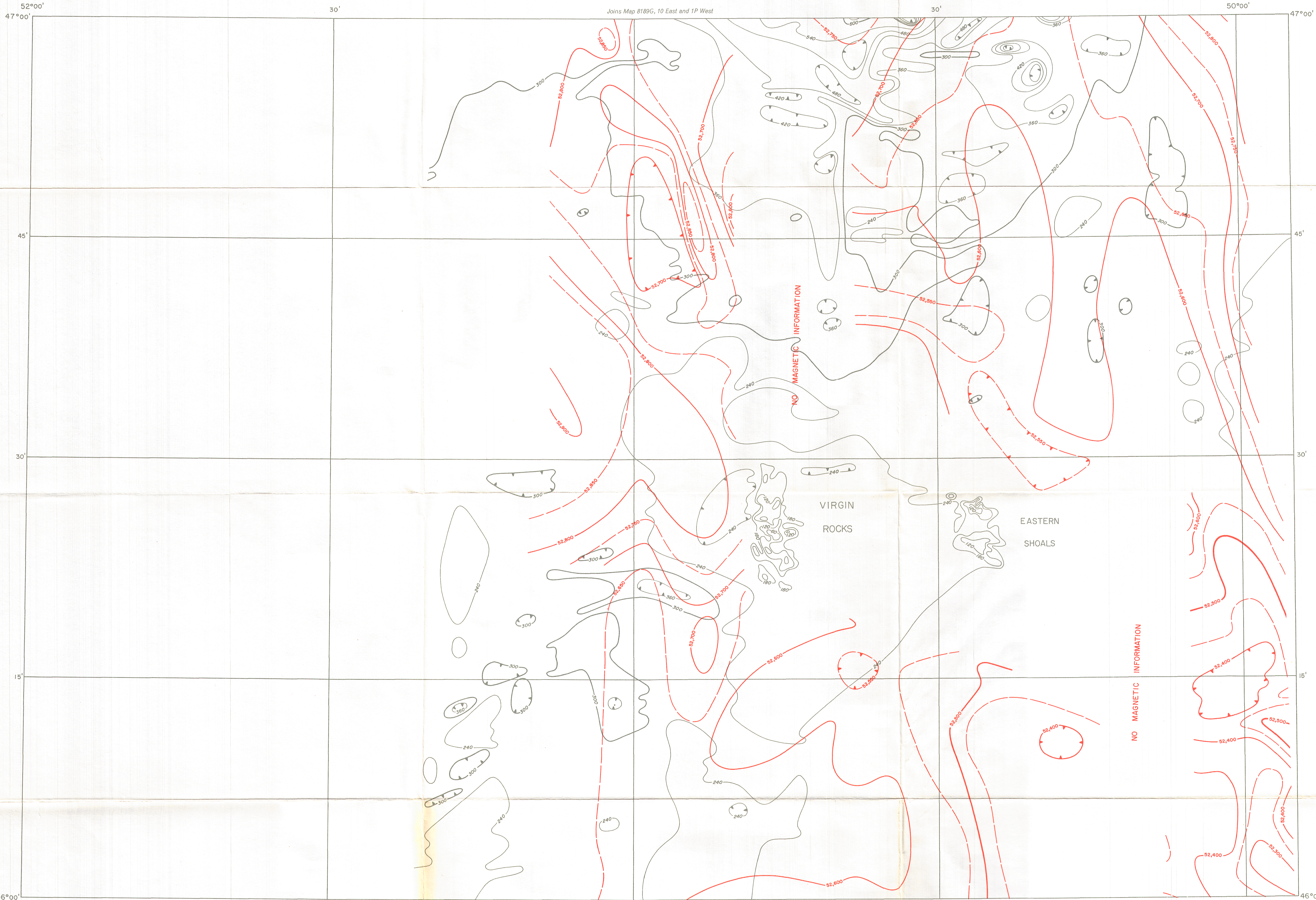




GEOLOGICAL SURVEY OF CANADA
DEPARTMENT OF ENERGY, MINES AND RESOURCES

SHIP MAGNETOMETER SERIES

SHEET 1 J




Joins Map 8187G, Grand Bank

PUBLISHED 1968

MAP 8188 G

VIRGIN ROCKS

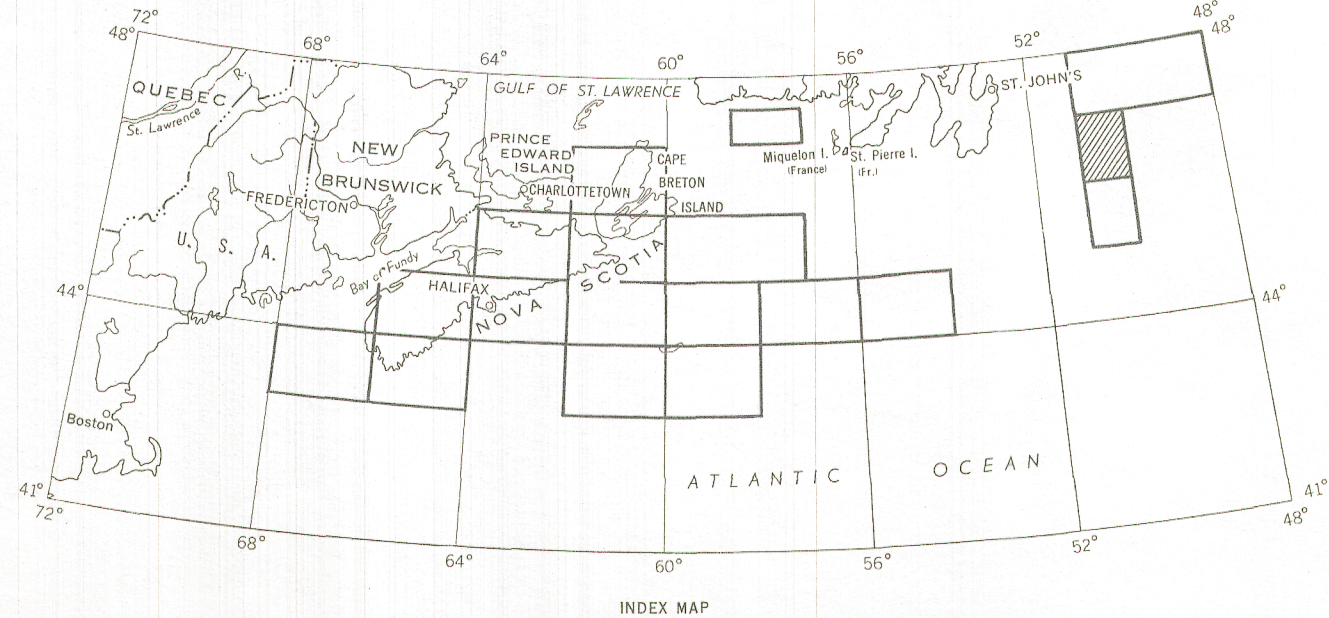
Scale: One Inch to Four Miles = $\frac{1}{253,440}$
Miles



The ship magnetometer survey was conducted between June and October 1959 using East Newfoundland Decca Chain 2 as a navigational aid. No correction has been made for regional variation.

The bathymetric contours were compiled by Lockwood Survey Corporation Ltd from advance information supplied by the Canadian Hydrographic Survey.

Bathymetric contours in feet below sea level. 200
Drafting by Lockwood Survey Corporation Ltd.



GEOPHYSICS PAPER 8188
VIRGIN ROCKS

SHEET 1 J