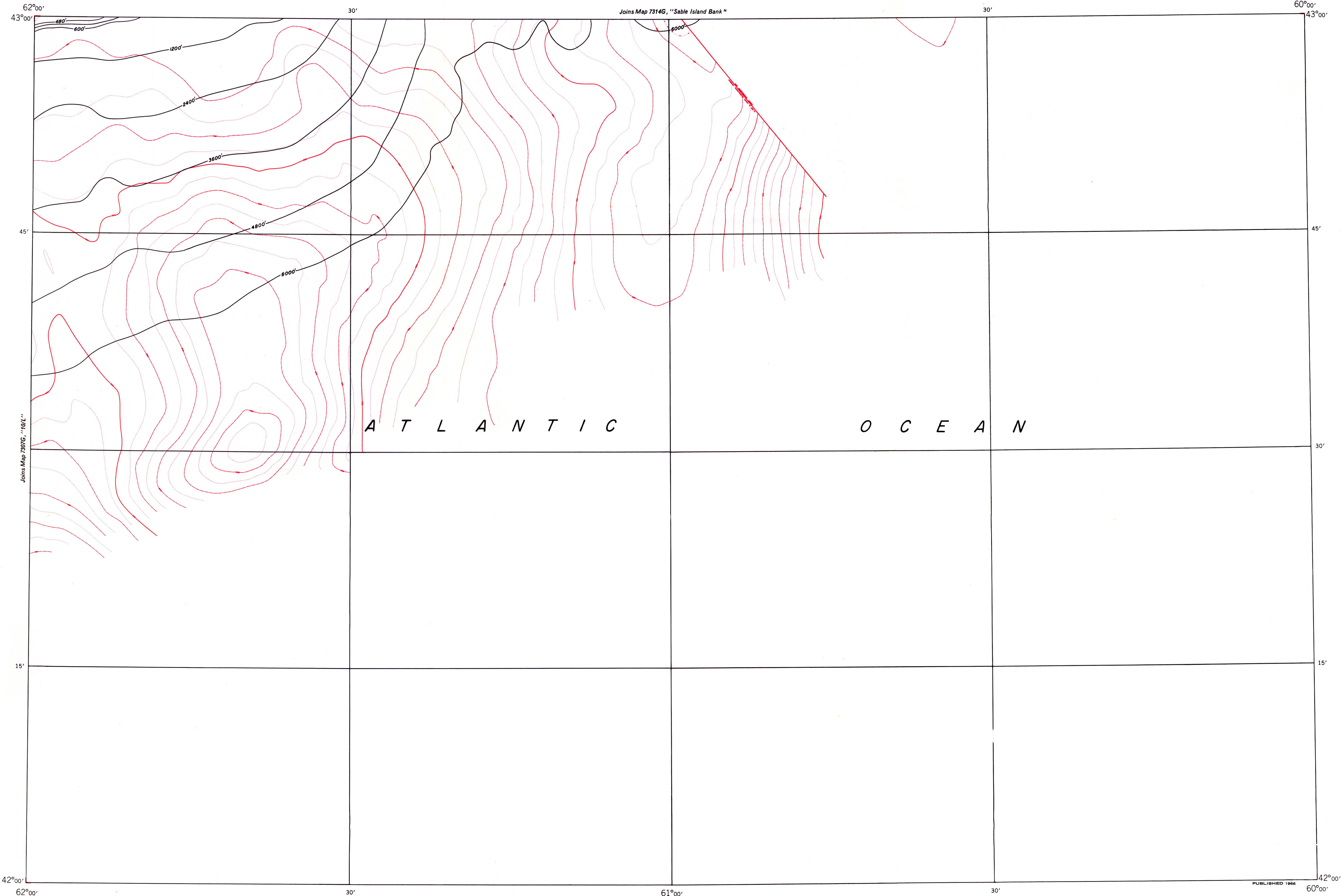




GEOLOGICAL SURVEY OF CANADA
DEPARTMENT OF MINES AND TECHNICAL SURVEYS

SHIP MAGNETOMETER AND AEROMAGNETIC SERIES

SHEET 10/K

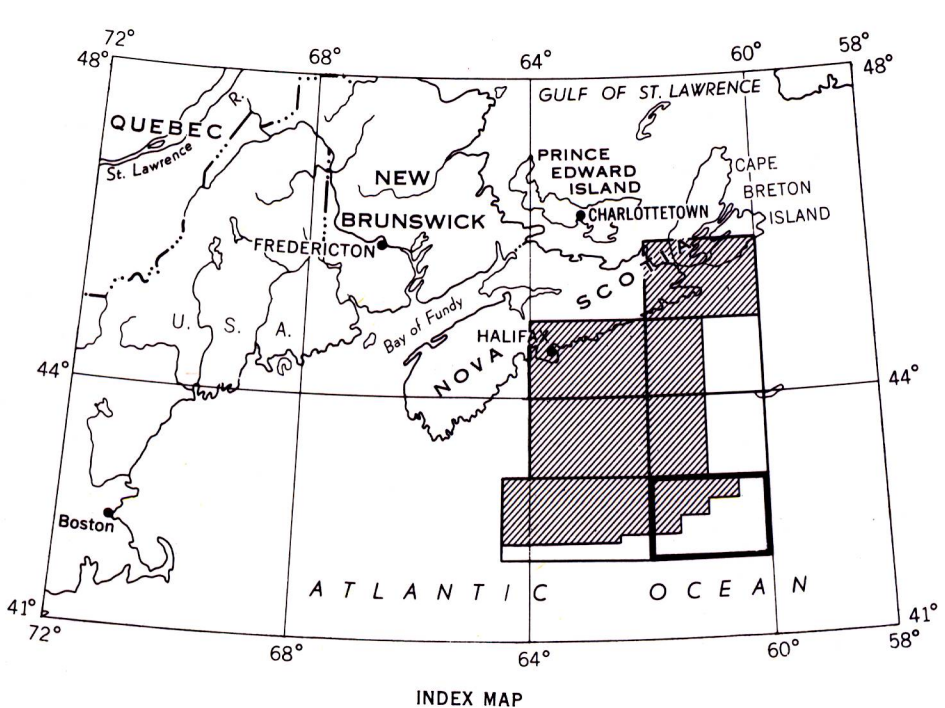


Joins Map 7307G, "10/L"

Joins Map 7314G, "Sable Island Bank"

A T L A N T I C O C E A N

PUBLISHED 1966

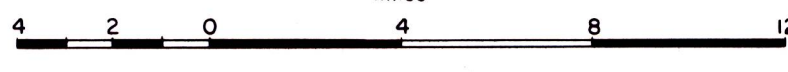


INDEX MAP

MAP 7306G

SCOTIAN SHELF 10/K

Scale: One Inch to Four Miles = $\frac{1}{253,440}$ Miles



The airborne magnetic survey covering one-mile map sheets 10K/5 and 10K/11 to 10K/14 inclusive and part of 10K/15 was conducted between May and October, 1962 by 415 Squadron RCAF Summerside at 200 feet above sea-level. Compilation by the Geological Survey of Canada.
A correction has been applied to these sheets for regional variation of the earth's magnetic field; this regional variation decreases at a uniform rate of 6.3 gammas per mile in a directic 35° east of south.

The ship magnetometer survey of part of one-mile map sheet 10K/15 was carried out between May and October, 1961 by the Geological Survey of Canada.
No correction has been made for regional variation.
Bathymetric contours in feet below sea-level. 200'
Drafting by Spartan Air Services Ltd.

This document was produced by scanning the original publication.
Ce document est le produit d'une numérisation par balayage de la publication originale.

GEOPHYSICS PAPER 7306
SCOTIAN SHELF
SHEET 10/K