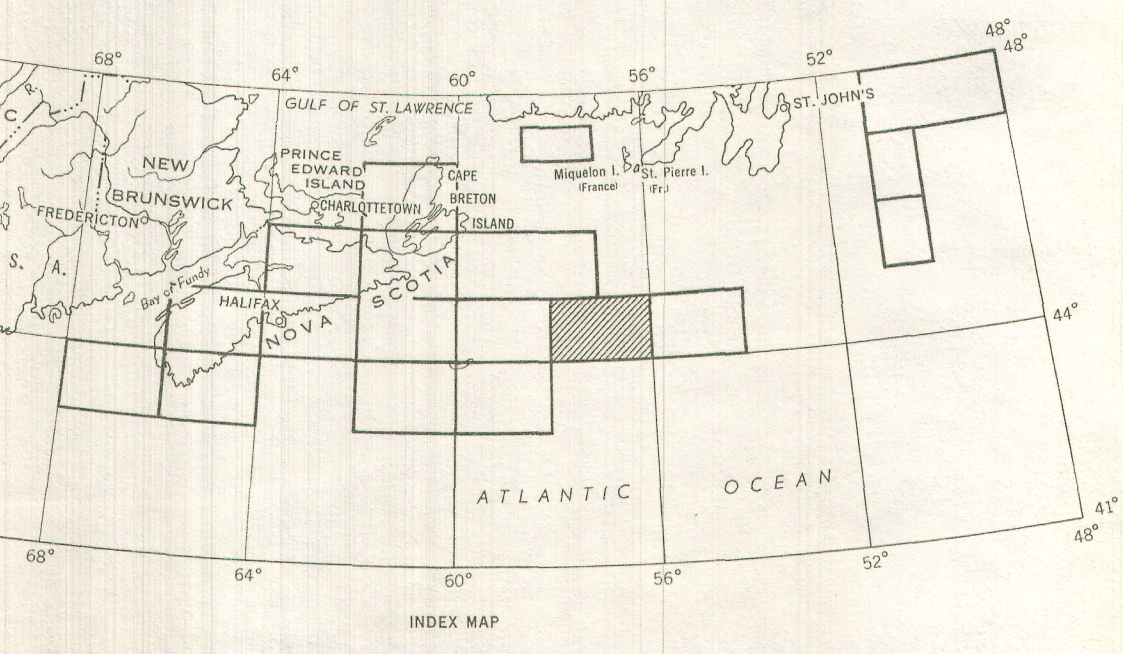
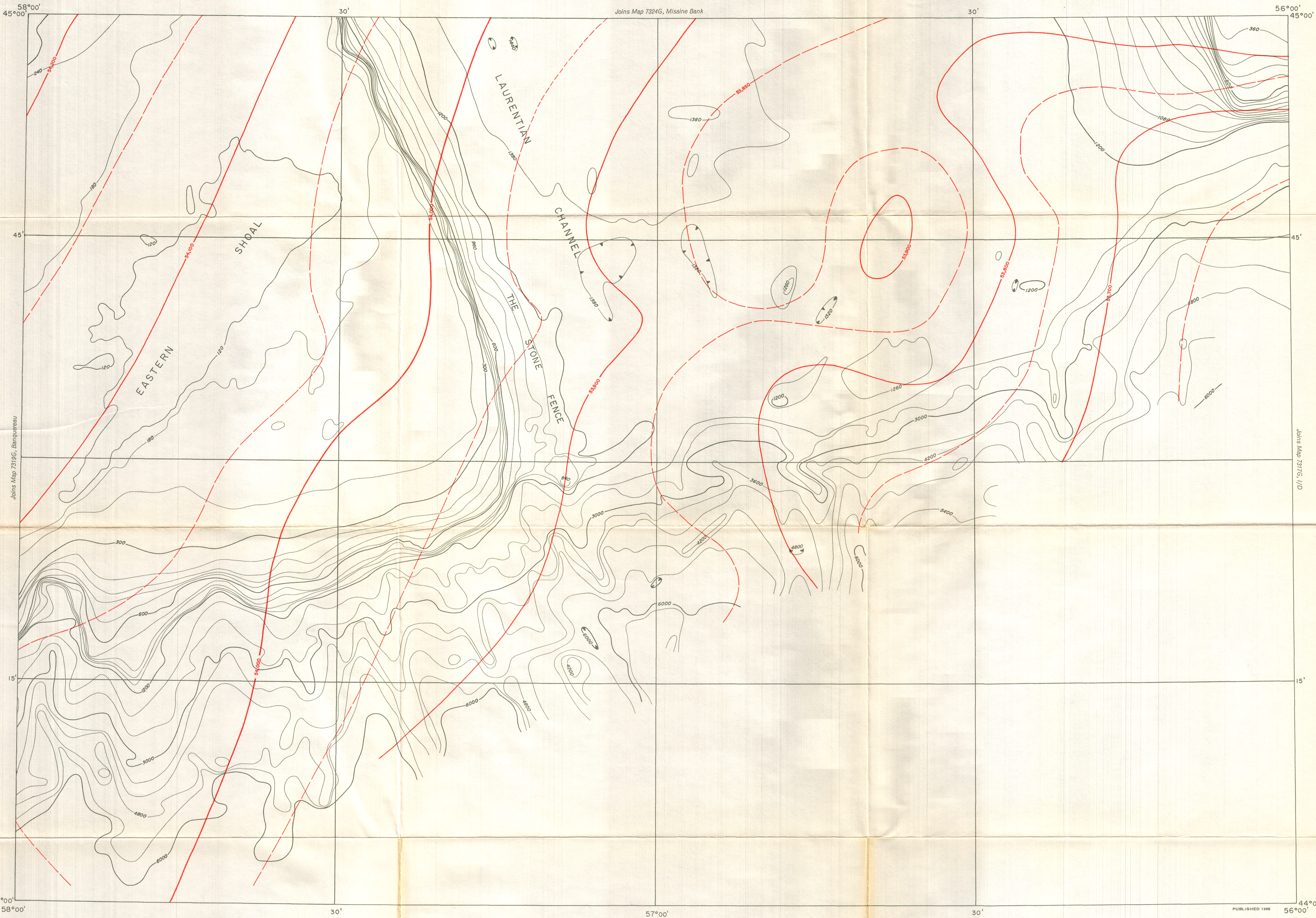


GEOLOGICAL SURVEY OF CANADA  
DEPARTMENT OF ENERGY, MINES AND RESOURCES

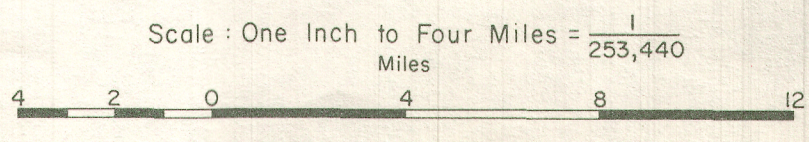
SHIP MAGNETOMETER SERIES

SHEET 11 A

Joins Map 7319G, Misaine Bank



MAP 7318 G  
**THE STONE FENCE**  
SCOTIAN SHELVE



The ship magnetometer survey was conducted between May and October 1961 using Newfoundland Decca Chain 6 as a navigational aid. No correction has been made for regional variation.

The bathymetric contours for the western portion of 11A were obtained from Fisheries Chart 4041, published by the Canadian Hydrographic Service, Marine Sciences Branch.

The bathymetric contours for the eastern portion of 11A were compiled by Lockwood Survey Corp. Ltd. from advance information supplied by the Canadian Hydrographic Service.

Bathymetric contours in feet below sea level. 200  
Drafting by Lockwood Survey Corporation Ltd.

GEOPHYSICS PAPER 7318  
**THE STONE FENCE**  
SCOTIAN SHELVE  
SHEET 11 A