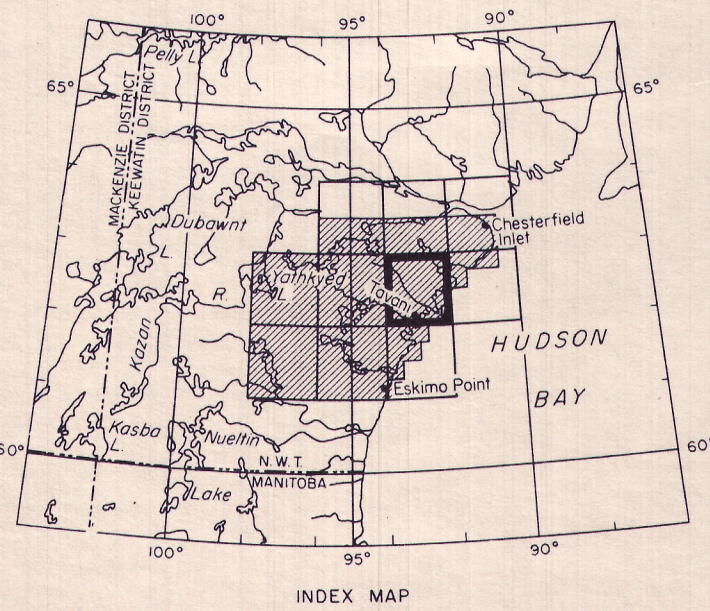



GEOLOGICAL SURVEY OF CANADA
DEPARTMENT OF MINES AND TECHNICAL SURVEYS

1250000 72966

AEROMAGNETIC SERIES


SHEET 55/K



The Geological Survey of Canada is indebted to Newmont Exploration limited, Danbury, Connecticut, U.S.A. for permission to publish these data.
The airborne survey was carried out during June and July, 1957, by Canadian Aero Service Ltd. at a mean terrain clearance of 500 feet.
Recompiled by Spartan Air Services Limited, 1965
Flight altitude 1000 feet above ground level

MAP 7296G
TAVANI
DISTRICT OF KEEWATIN
NORTHWEST TERRITORIES

Scale 1:250 000 - Échelle 1/250 000



Universal Transverse Mercator Projection
© Crown Copyrights reserved
Projection transversale universelle de Mercator
© Droits de la Couronne réservés

Airborne Magnetic Survey, Aug 1964 to Aug 1965
by Spartan Air Services Ltd.

No correction has been made for regional variation.

GEOPHYSICS PAPER 7296
TAVANI
NORTHWEST TERRITORIES
SHEET 55/K