



7300G



GEOPHYSICAL SERIES (AEROMAGNETIC)

GEOLOGICAL SURVEY OF CANADA
DEPARTMENT OF ENERGY, MINES AND RESOURCES

SHEET 55 M

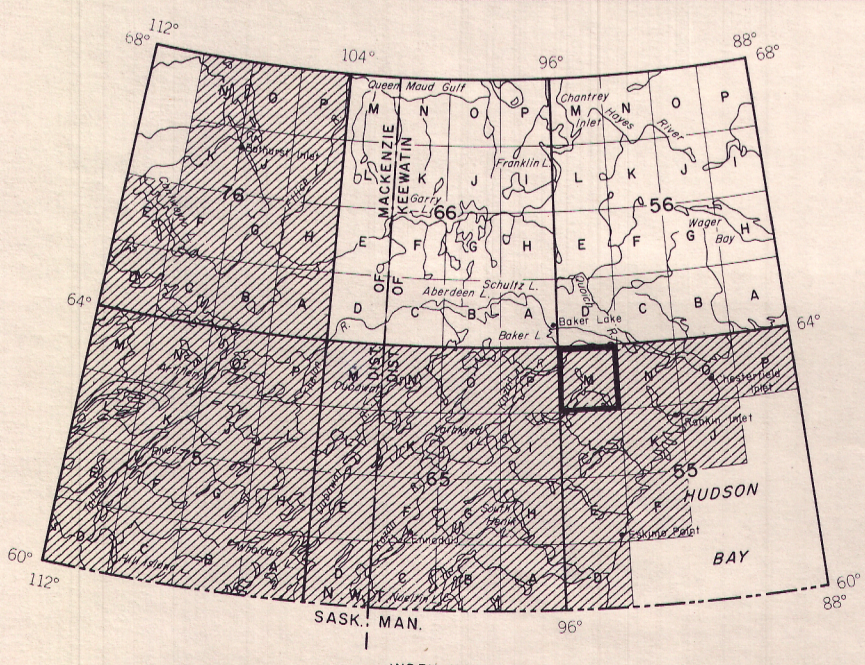


Joins Map 7844G, "Thirty Mile Lake"

Joins Map 7296G, "Gibson Lake"

PUBLISHED 1966

SECOND EDITION PUBLISHED 1972



INDEX MAP


MAP 7300G

MacQUOID LAKE

DISTRICT OF KEEWATIN
NORTHWEST TERRITORIES

Scale 1:250 000 - Echelle 1/250 000

Flight altitude 1000 feet above ground level



Universal Transverse Mercator Projection
© Crown copyrights reserved

Projection transversale universelle de Mercator
© Droits de la Couronne réservés

Airborne Magnetic Survey, June 1970 to July 1971
by Spartan Aero Limited.

South of 63°30'; survey by Spartan Air Services
Limited from Aug. 1964 to Aug. 1965.

MAP 7300 G
MacQUOID LAKE
NORTHWEST TERRITORIES

SHEET 55 M