


GEOLOGICAL SURVEY OF CANADA
DEPARTMENT OF MINES AND TECHNICAL SURVEYS

AEROMAGNETIC SERIES

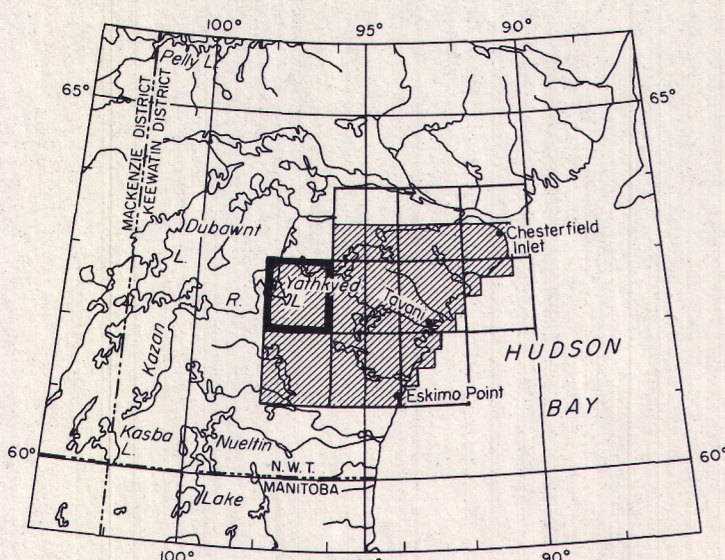
SHEET 65/1



Joins Map 7297G, "Kamnuriak Lake"

Joins Map 7177G, "Henik Lakes"

PUBLISHED 1966




INDEX MAP

Flight altitude 1000 feet above ground level

MAP 7293G
FERGUSON LAKE
DISTRICT OF KEEWATIN
NORTHWEST TERRITORIES

Scale 1:250 000 - Echelle 1/250 000



Universal Transverse Mercator Projection
© Crown Copyrights reserved
Projection transverse universelle de Mercator
© Droits de la Couronne réservés

Airborne Magnetic Survey, Aug 1964 to Aug 1965
by Spartan Air Services Ltd.

No correction has been made for regional variation.

GEOPHYSICS PAPER 7293
FERGUSON LAKE
NORTHWEST TERRITORIES
SHEET 65/1