


AEROMAGNETIC SERIES

SHEET 53/L



Joins Map 7131G, "Cross Lake"

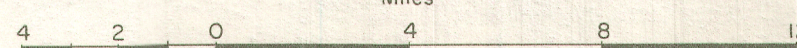
Joins Map 7274G, "Island Lake"

PUBLISHED 1967

MAP 7294G

OXFORD HOUSE MANITOBA

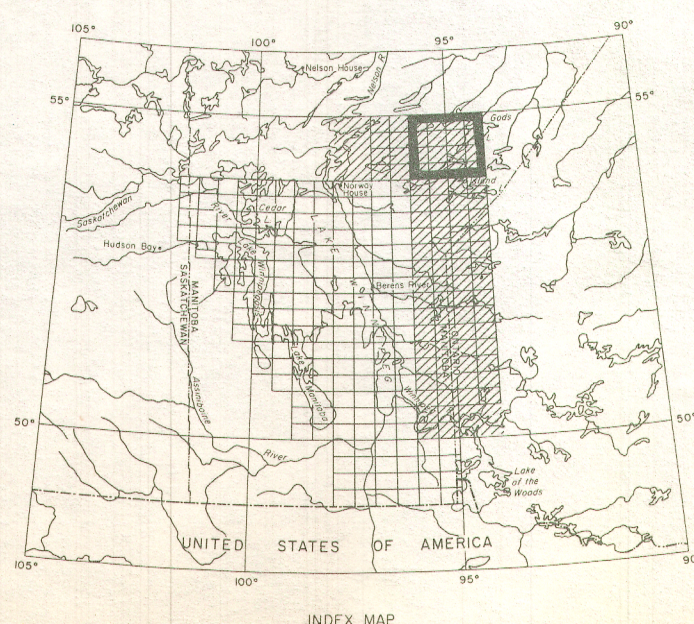
Scale : One Inch to Four Miles = $\frac{1}{253,440}$
Miles



Flight altitude 1000 feet above ground level

Airborne Magnetic Survey, April 1965 to December 1965 by Spartan Air Services Ltd.
No correction has been made for regional variation.

GEOPHYSICS PAPER 7294
OXFORD HOUSE
MANITOBA
SHEET 53/L



INDEX MAP