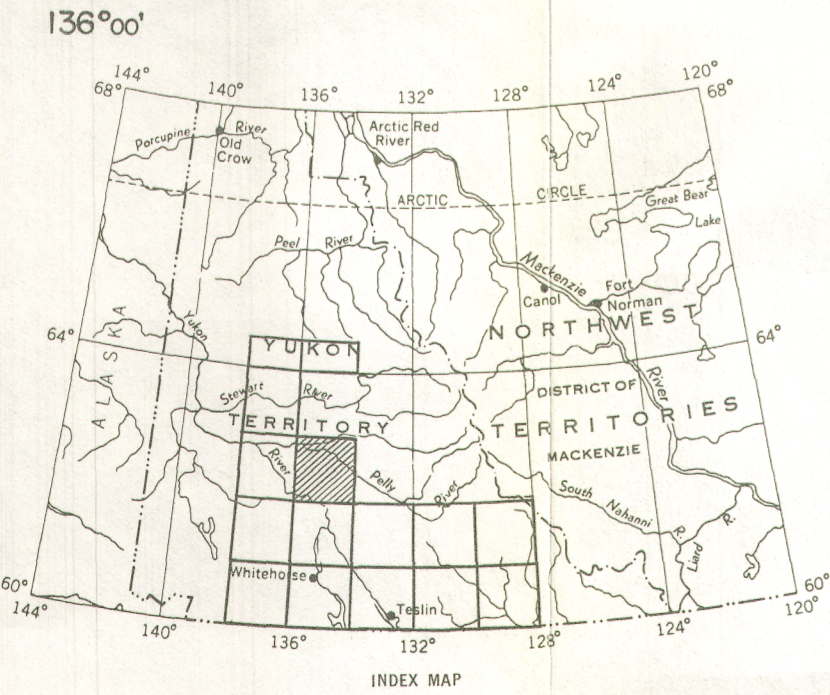



GEOLOGICAL SURVEY OF CANADA  
DEPARTMENT OF MINES AND TECHNICAL SURVEYS


AEROMAGNETIC SERIES

SHEET 105 L



MAP 7209G  
**GLENLYON**  
YUKON TERRITORY

Scale: One Inch to Four Miles =  $\frac{1}{253,440}$   
Miles



Aeromagnetic survey, June 1964 to February 1966 by  
Canadian Aero Service Limited, Ottawa; four mile map compiled  
from one inch to one mile geophysical maps published by the  
Department of Mines and Technical Surveys.

GEOPHYSICS PAPER 7209  
GLENLYON  
YUKON TERRITORY  
SHEET 105 L