

1:250 000


7289G

PROVINCE OF SASKATCHEWAN
DEPARTMENT OF MINERAL RESOURCES

DEPARTMENT OF MINES AND TECHNICAL SURVEYS
GEOLOGICAL SURVEY OF CANADA

AEROMAGNETIC SERIES

SHEET 64E



Joins Map 7156G, "Geikie River"

Joins Map 7290G, "Boche"

Joins Map 7152G, "Reindeer Lake S."

PUBLISHED 1966

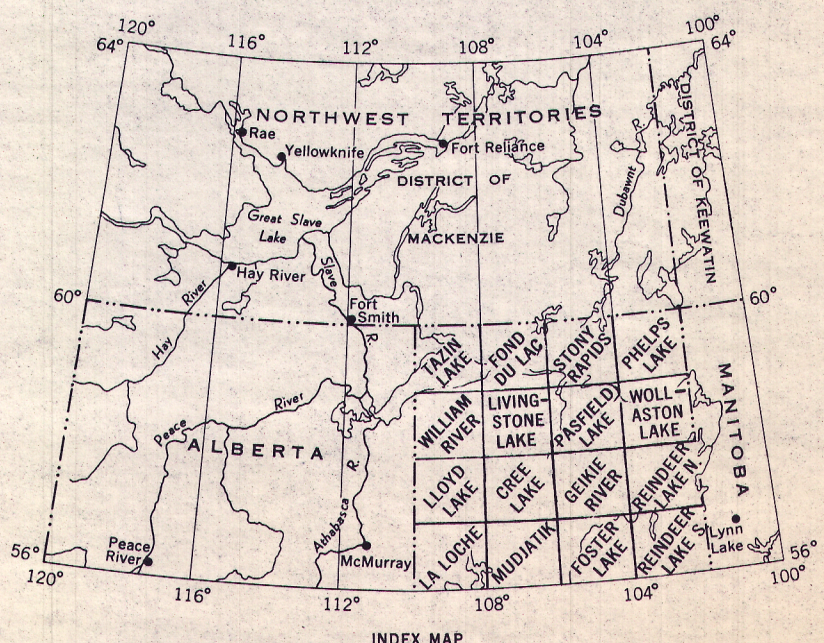

MAP 7289 G

REINDEER LAKE NORTH SASKATCHEWAN

Airborne Magnetic Survey, June to September 1963 by Canadian Aero Service Ltd., four mile map compiled from one inch to one mile Geophysical maps published by the Department of Mines and Technical Surveys and the Province of Saskatchewan Department of Mineral Resources.

No correction has been made for regional variation

Scale 1:250,000



GEOPHYSICS PAPER 7289
REINDEER LAKE NORTH
SASKATCHEWAN
SHEET 64E