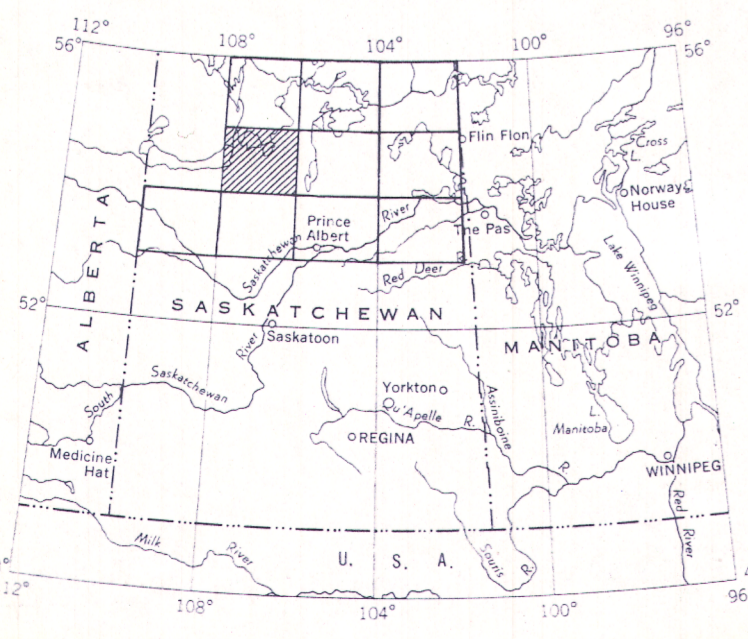
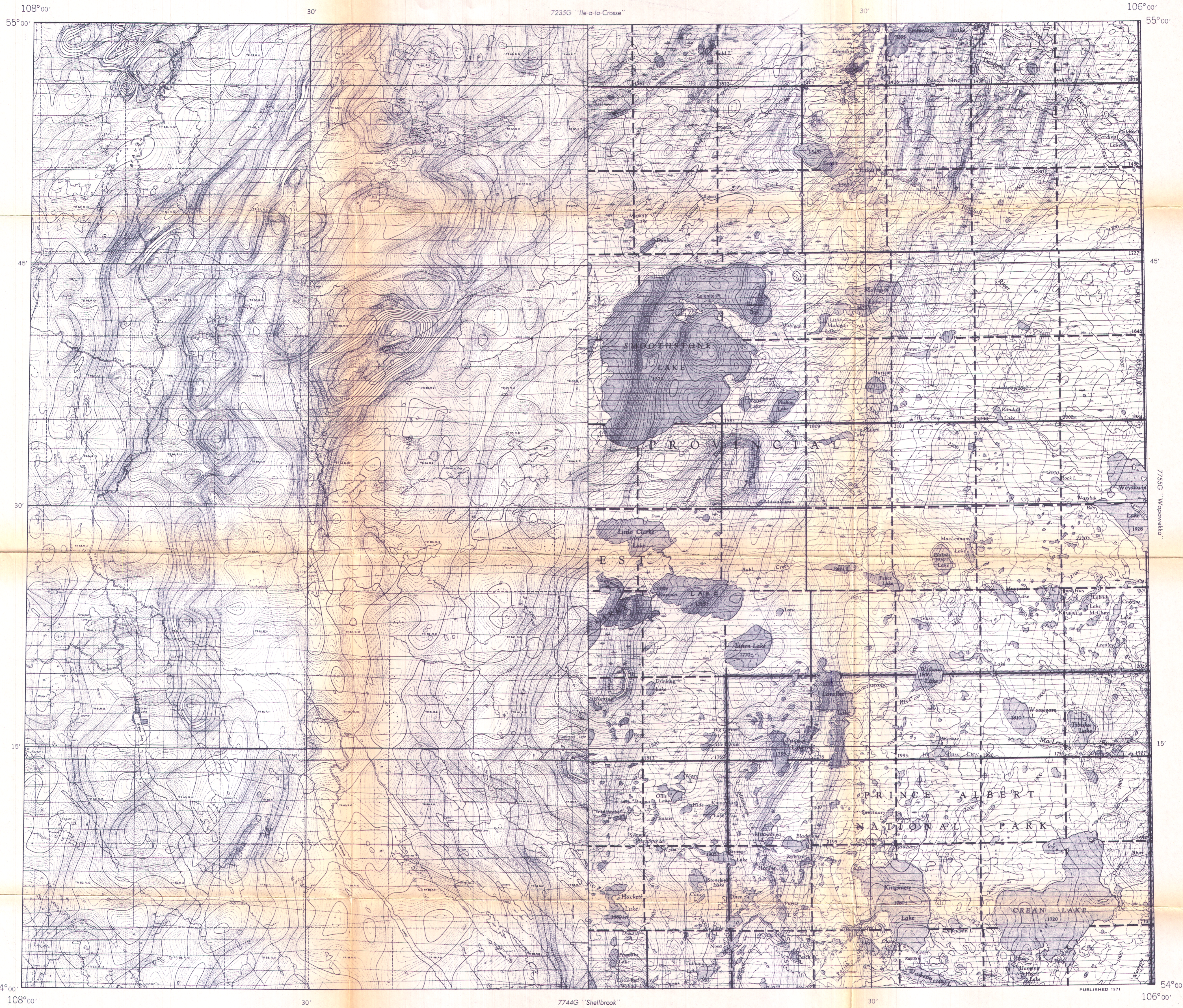


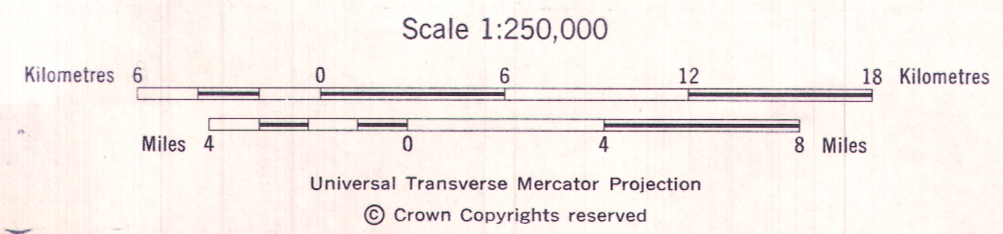
316

72



Flight altitude: nominally 1000 feet above ground level where terrain permitted.

7231 G
GREEN LAKE
SASKATCHEWAN



West Half:
Airborne Magnetic Survey, June to September 1952,
by Geophysics Division, Geological Survey of Canada,
Department of Energy, Mines and Resources.

East Half:
Airborne Magnetic Survey, September 1966 to October 1969, by
Aero Photo Inc, Quebec.
No correction has been made for regional variation.
Base map was obtained from topographical sheets published by
the Department of Energy, Mines and Resources.

GEOPHYSICS PAPER 7231
GREEN LAKE
SASKATCHEWAN
SHEET 73 J