


72046



GEOLOGICAL SURVEY OF CANADA
DEPARTMENT OF ENERGY, MINES AND RESOURCES

AEROMAGNETIC SERIES

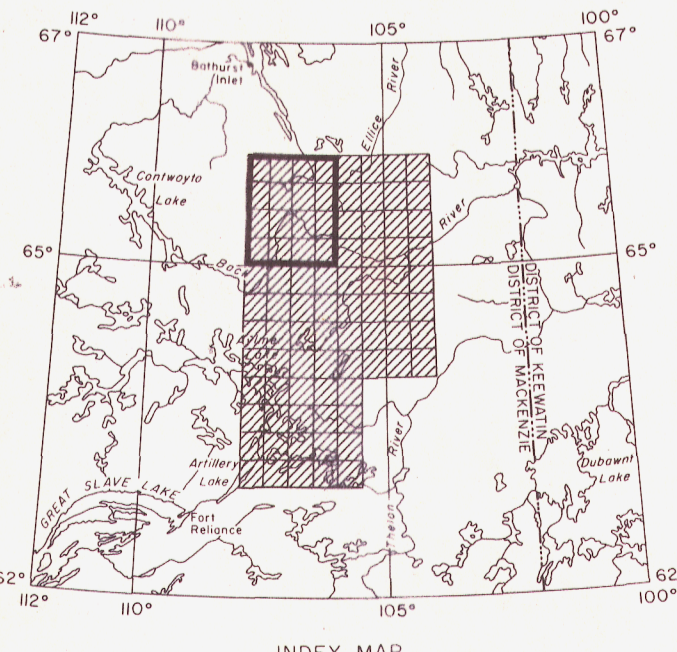
SHEET 76G



Joins Map 7273G, "Dugan Lake"

Joins Map 7198G, "Healey Lake"

PUBLISHED 1968



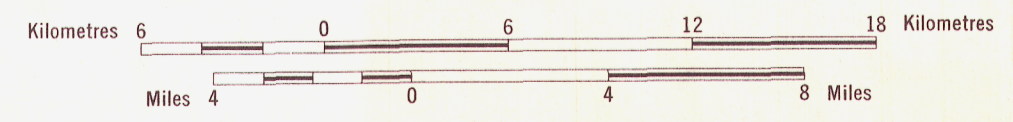
INDEX MAP

MAP 7204G

BEECHEY LAKE

DISTRICT OF MACKENZIE
NORTHWEST TERRITORIES

Scale 1:250,000



Universal Transverse Mercator Projection
© Crown Copyrights reserved

Airborne Magnetic Survey, July to Sept. 1966
by Spartan Air Services Ltd.

Flight altitude 1000 feet above ground level

No correction has been made for regional variation.

The planimetry for this map was obtained from
topographical map sheets published by the
Department of Energy, Mines and Resources, Ottawa.

GEOPHYSICS PAPER 7204
BEECHEY LAKE
NORTHWEST TERRITORIES

SHEET 76G