


7177G

1:250 000

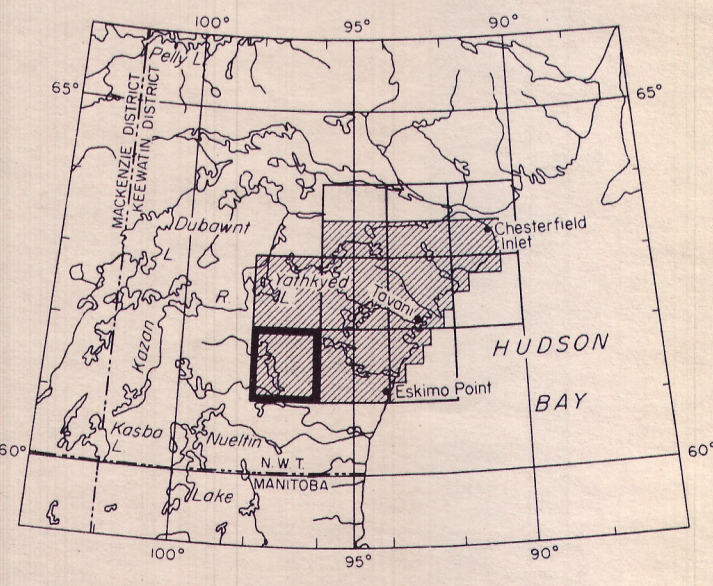

1177G



GEOLOGICAL SURVEY OF CANADA  
DEPARTMENT OF MINES AND TECHNICAL SURVEYS

AEROMAGNETIC SERIES


SHEET 65/H



MAP 7177G  
**HENIK LAKES**  
DISTRICT OF KEEWATIN  
NORTHWEST TERRITORIES

The Geological Survey of Canada is indebted to Newmont Exploration Limited, Danbury, Connecticut, U.S.A. for permission to publish these data. The airborne survey was carried out during June and July, 1957, by Canadian Aero Service Ltd. at a mean terrain clearance of 500 feet. Recompiled by Spartan Air Services Limited, 1965.

Airborne Magnetic Survey, Aug 1964 to Aug 1965 by Spartan Air Services Ltd. The area south of latitude 61° 30' was surveyed from June to September 1964.



Flight altitude 1000 feet above ground level

No correction has been made for regional variation.

Universal Transverse Mercator Projection  
© Crown Copyrights reserved

Projection transverse universelle de Mercator  
© Droits de la Couronne réservés

GEOPHYSICS PAPER 7177  
**HENIK LAKES**  
NORTHWEST TERRITORIES  
SHEET 65/H

Joins Map 7177G, "Estimo Point"

PUBLISHED 1966