

7157G

PROVINCE OF SASKATCHEWAN  
DEPARTMENT OF MINERAL RESOURCES

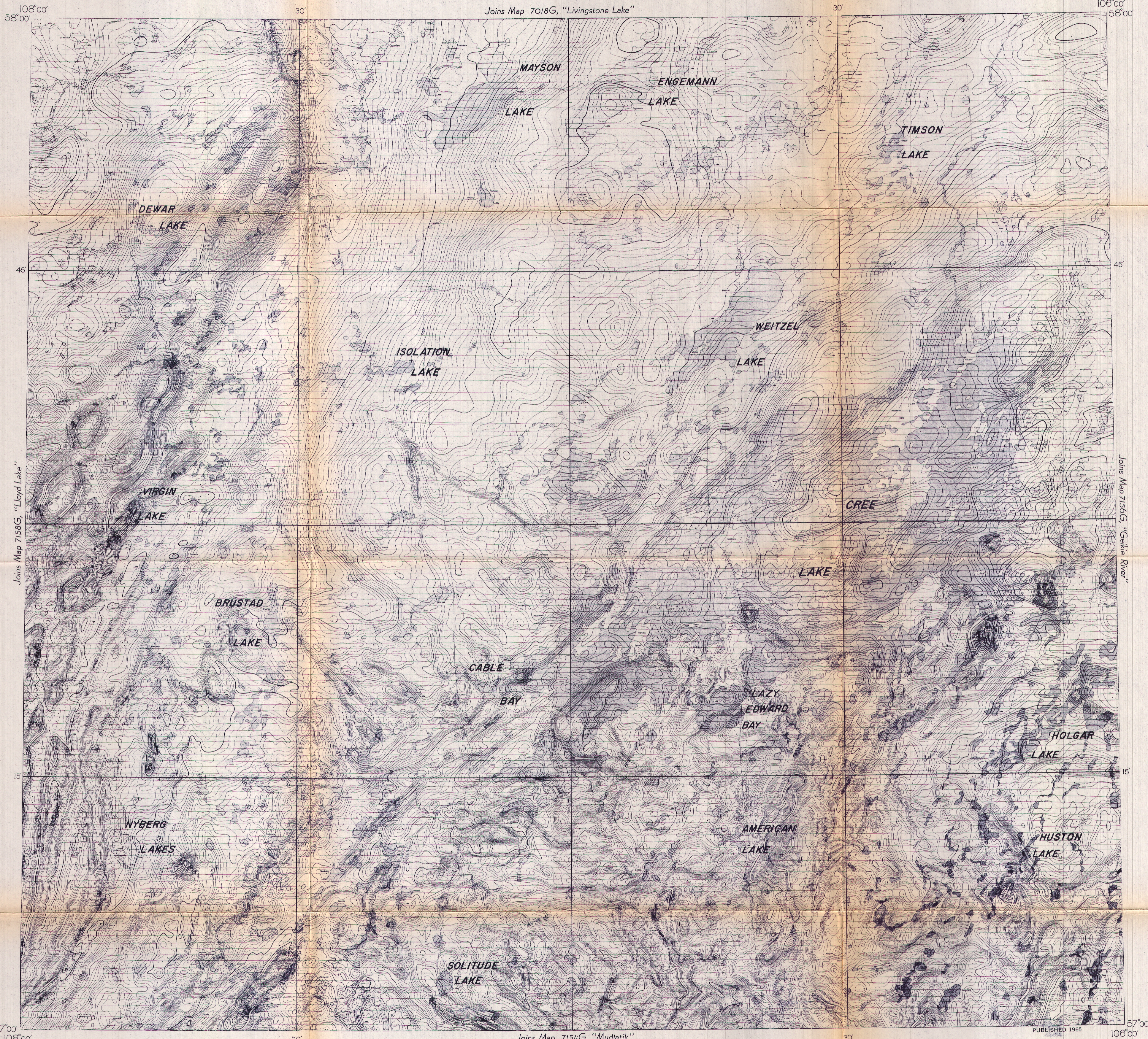
DEPARTMENT OF MINES AND TECHNICAL SURVEYS  
GEOLOGICAL SURVEY OF CANADA

1:250 000

7157G

AEROMAGNETIC SERIES

SHEET 74G



108°00'  
58°00'

30'

Joins Map 7018G, "Livingstone Lake"

30'

106°00'  
58°00'

Joins Map 7158G, "Lloyd Lake"

Joins Map 7156G, "Cable River"

45'

45'

15'

15'

57°00'  
108°00'

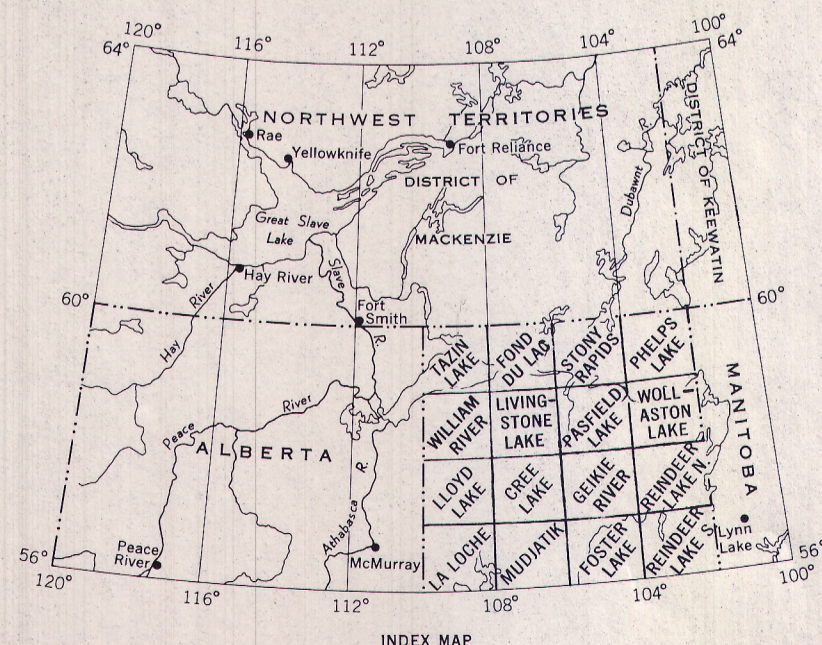
30'

Joins Map 7154G, "Mudlatik"

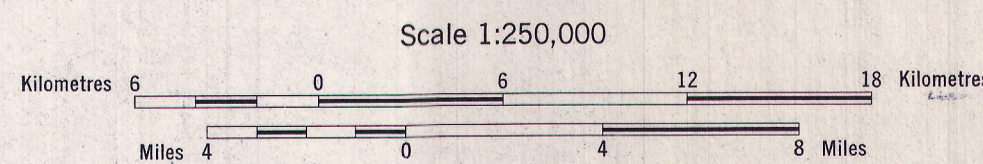
30'

PUBLISHED 1966

57°00'  
106°00'



MAP 7157 G  
CREE LAKE  
SASKATCHEWAN



Airborne Magnetic Survey, June to September 1963 by Canadian Aero Service Ltd., four mile map compiled from one inch to one mile Geophysical maps published by the Department of Mines and Technical Surveys and the Province of Saskatchewan Department of Mineral Resources.

No correction has been made for regional variation

GEOPHYSICS PAPER 7157  
CREE LAKE  
SASKATCHEWAN  
SHEET 74G