


1:250 000

7020G

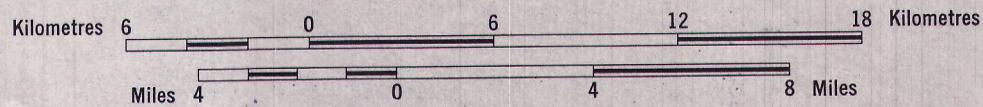
SHEET 74 N

AEROMAGNETIC SERIES



MAP 7020G
TAZIN LAKE
SASKATCHEWAN

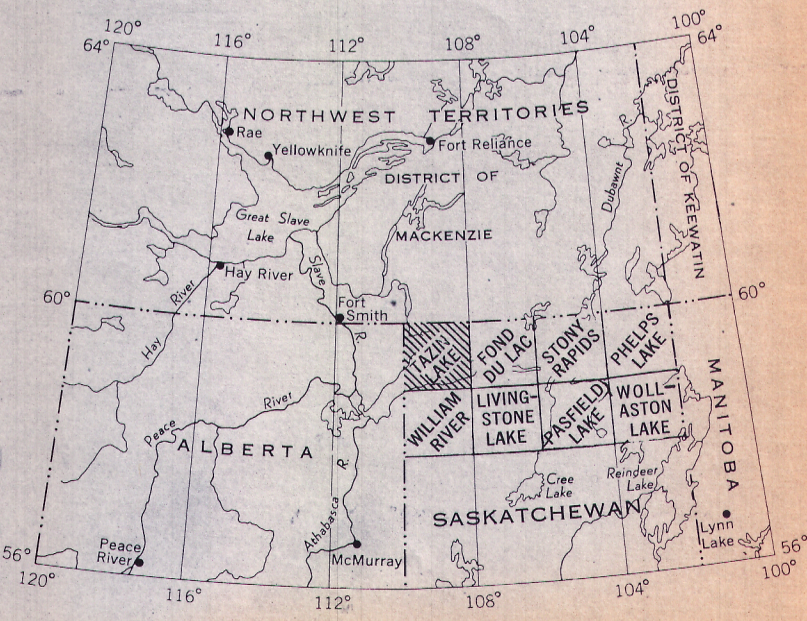
Scale 1:250,000



Airborne Magnetic Survey, May 1961 to September 1961, by Canadian Aero Service Ltd., four mile map compiled from one inch to one mile Geophysical maps published by the Department of Mines and Technical Surveys and the Province of Saskatchewan Department of Mineral Resources.

No correction has been made for regional variation

GEOPHYSICS PAPER 7020
TAZIN LAKE
SASKATCHEWAN
SHEET 74 N



INDEX MAP