

7017G

PROVINCE OF SASKATCHEWAN
DEPARTMENT OF MINERAL RESOURCES


DEPARTMENT OF MINES AND TECHNICAL SURVEYS
GEOLOGICAL SURVEY OF CANADA

1:250 000

7017G

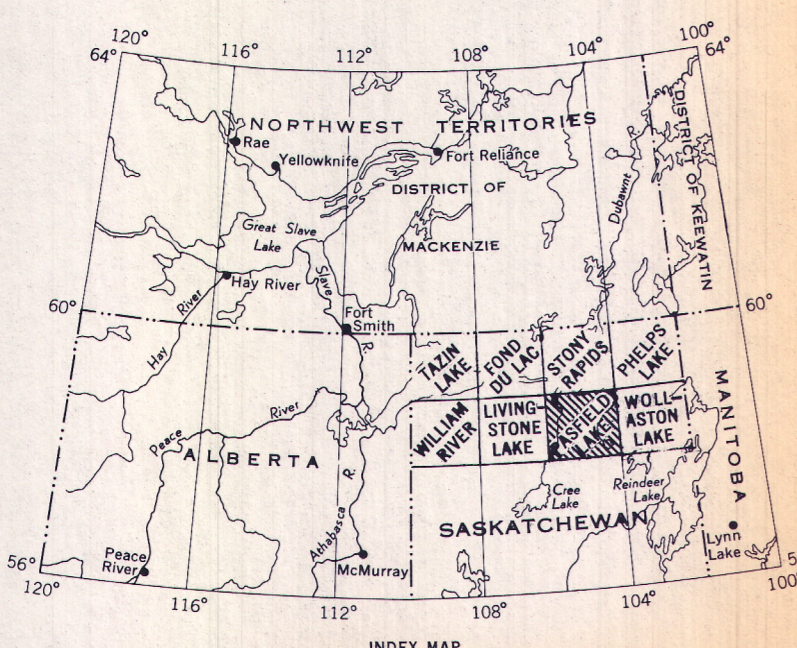
AEROMAGNETIC SERIES

SHEET 74/1



Joins Map 7018G "Livingstone Lake"

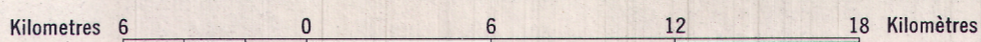
Joins Map 7016G "Wellston Lake"



INDEX MAP

MAP 7017 G
PASFIELD LAKE
 SASKATCHEWAN

Scale 1:250 000 Échelle



Universal Transverse Mercator Projection Projection transversale universelle de Mercator
 © Crown Copyrights reserved © Droits de la Couronne réservés

Airborne Magnetic Survey, June 1962 to September 1962, by Canadian Aero Service Ltd., four mile map compiled from one inch to one mile Geophysical maps published by the Department of Mines and Technical Surveys and the Province of Saskatchewan Department of Mineral Resources.

No correction has been made for regional variation

GEOPHYSICS PAPER 7017
 PASFIELD LAKE
 SASKATCHEWAN
 SHEET 74/1

PUBLISHED, 1964