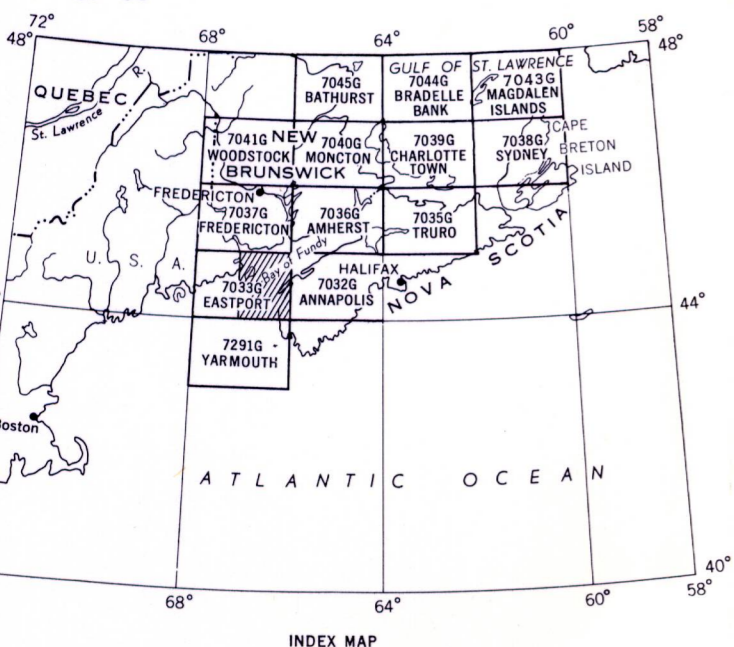
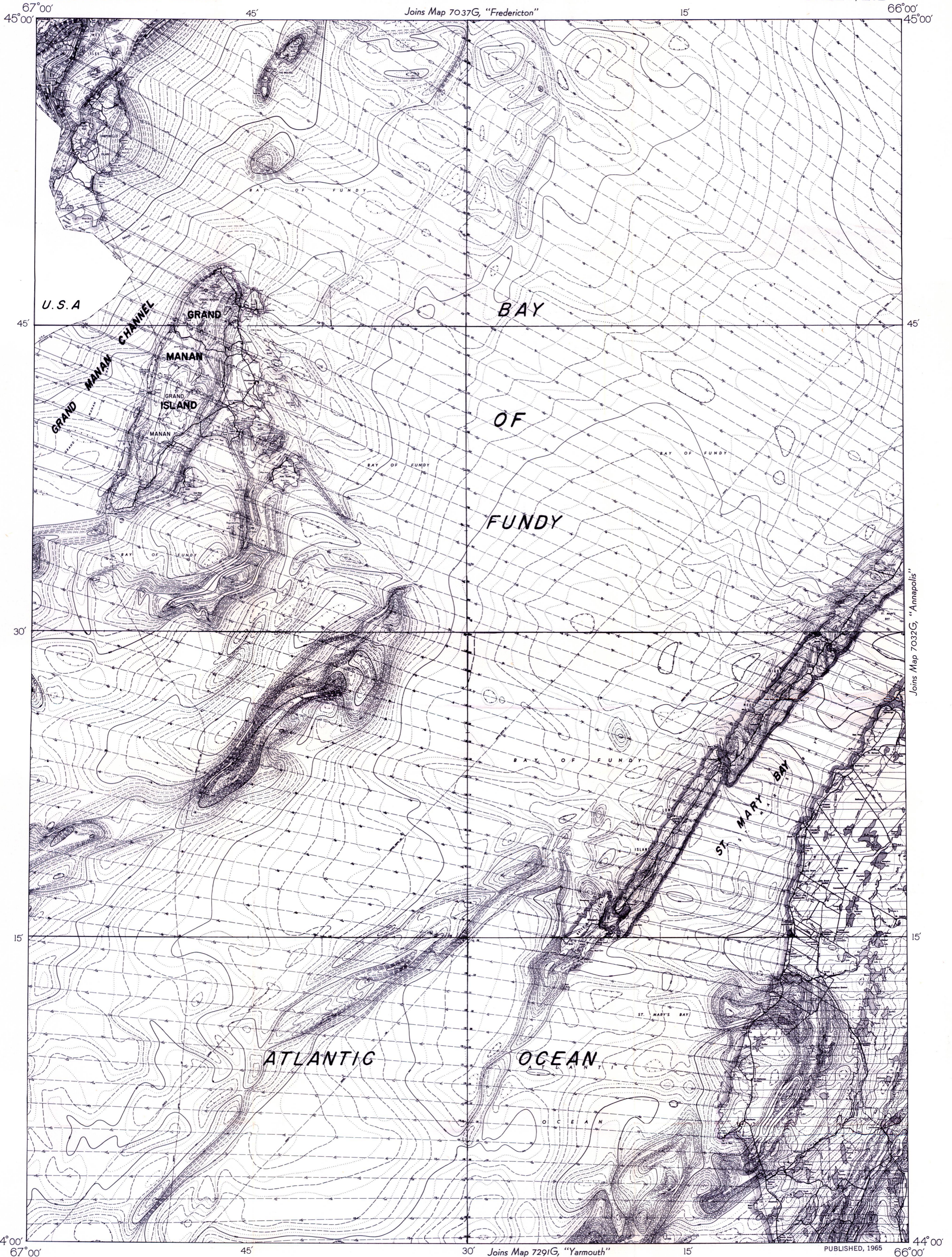




GEOLOGICAL SURVEY OF CANADA
DEPARTMENT OF MINES AND TECHNICAL SURVEYS


AEROMAGNETIC SERIES

SHEET, 21B E/H



MAP 7033G
EASTPORT
NEW BRUNSWICK - NOVA SCOTIA

Scale: One Inch to Four Miles = $\frac{1}{253,440}$
Miles



Airborne Magnetic Survey, September, October 1956
and May 1958, by the Geological Survey of Canada,
Department of Mines and Technical Surveys.

No correction has been made for regional variation

GEOPHYSICS PAPER 7033
EASTPORT
N.B.-N.S.
SHEET 21B E/H

This document was produced
by scanning the original publication.

Ce document est le produit d'une
numérisation par balayage
de la publication originale.