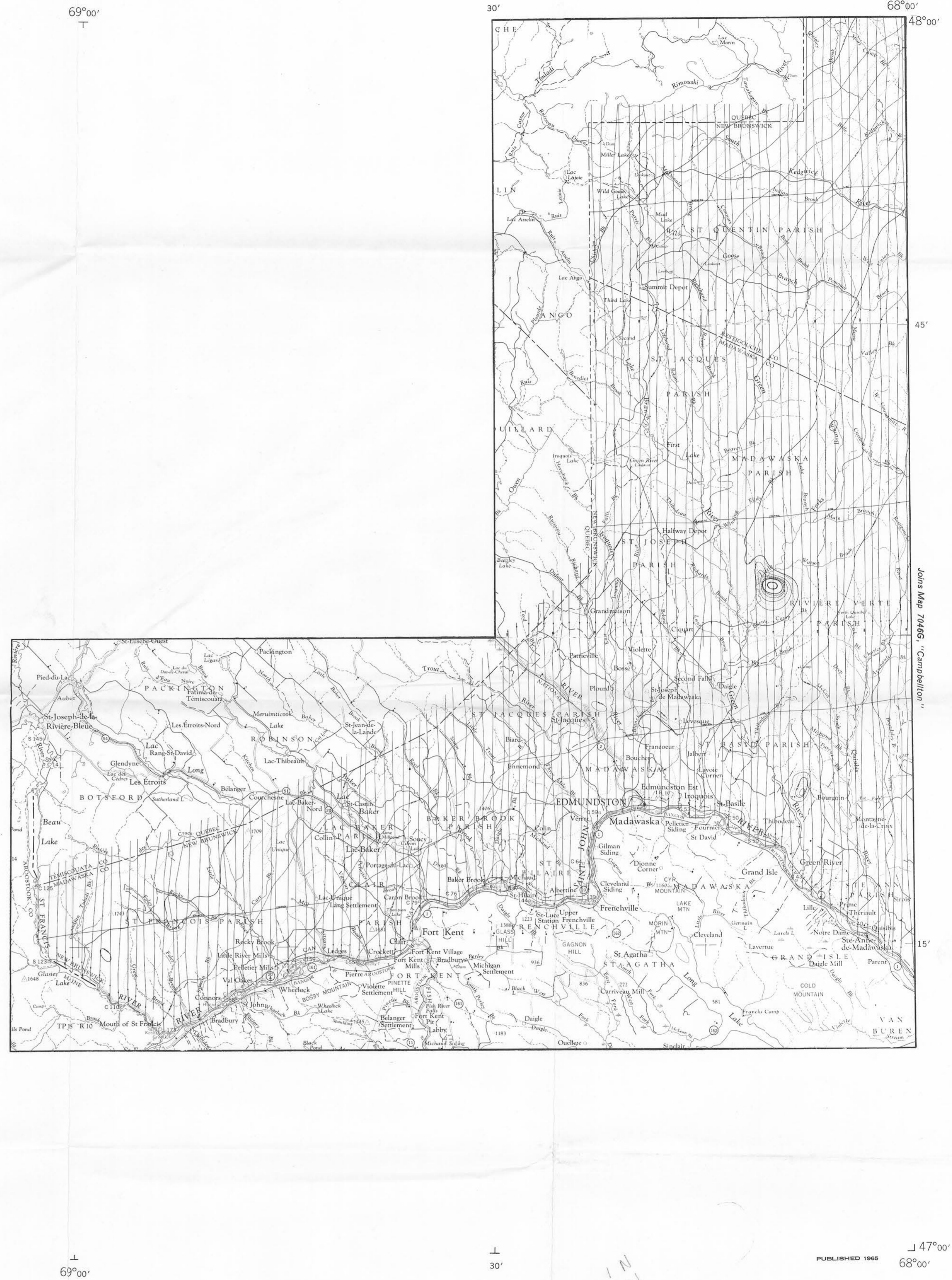
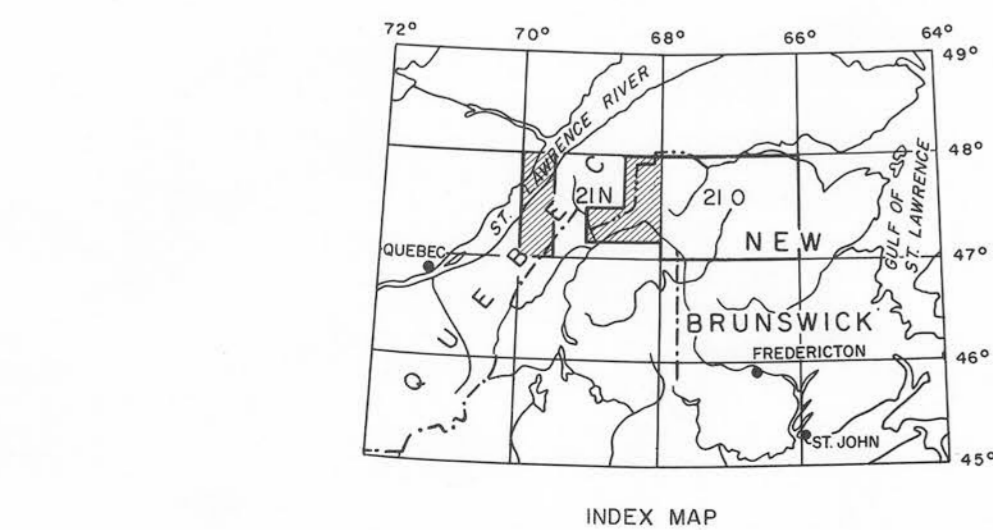
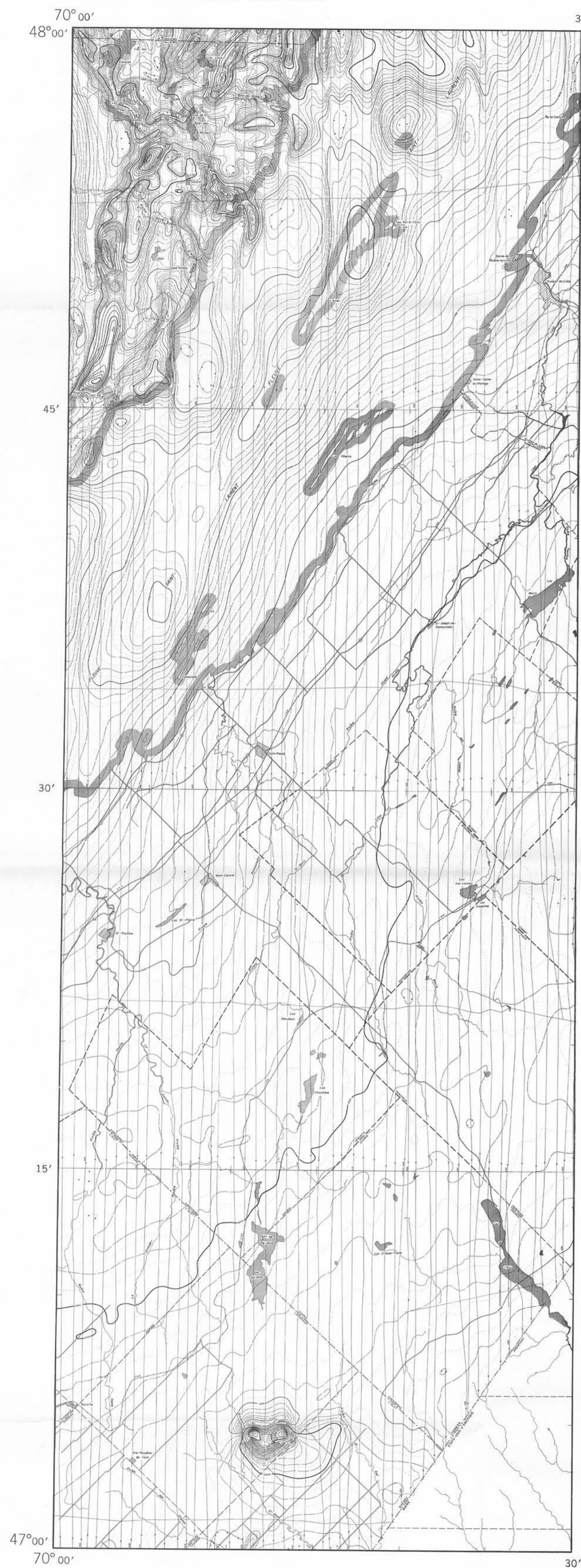



AEROMAGNETIC SERIES



MAP 7070G
EDMUNDSTON
NEW BRUNSWICK

Scale: One Inch to Four Miles = $\frac{1}{253,440}$ Miles



East part Airborne Magnetic Survey March to May 1965 by Hunting Survey Corporation Ltd.
West part, November 1962 to June 1963 by Canadian Aero Service Ltd.

No correction has been made for regional variation.

GEOPHYSICS PAPER 7070
EDMUNDSTON
NEW BRUNSWICK
SHEET 21/N



Handwritten notes:
NW 1/2 S 1/2 R 10 W 88° 45' E T 14
G 3401-C93
1960-
64
DMUFC
7070 G
196504