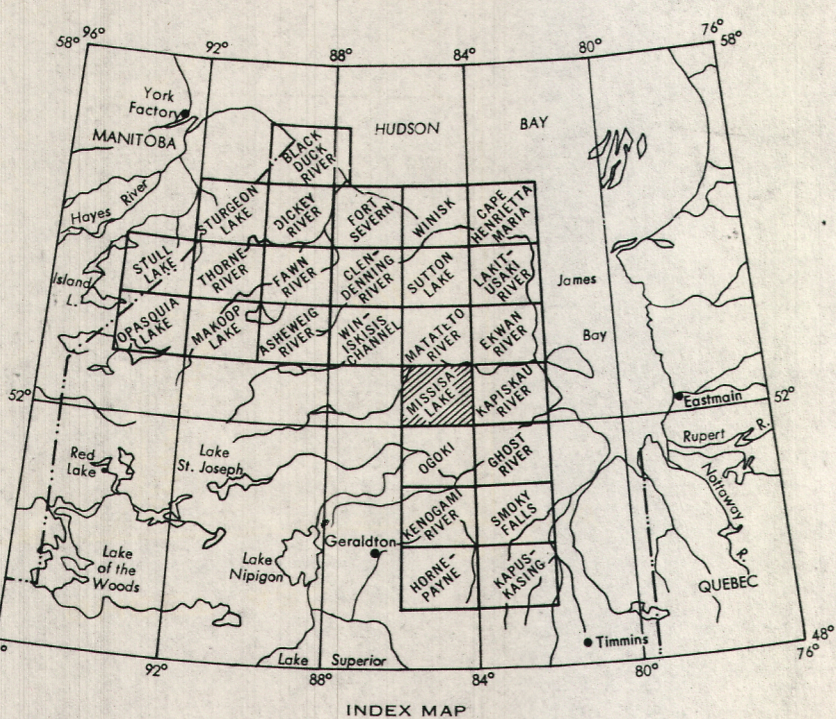
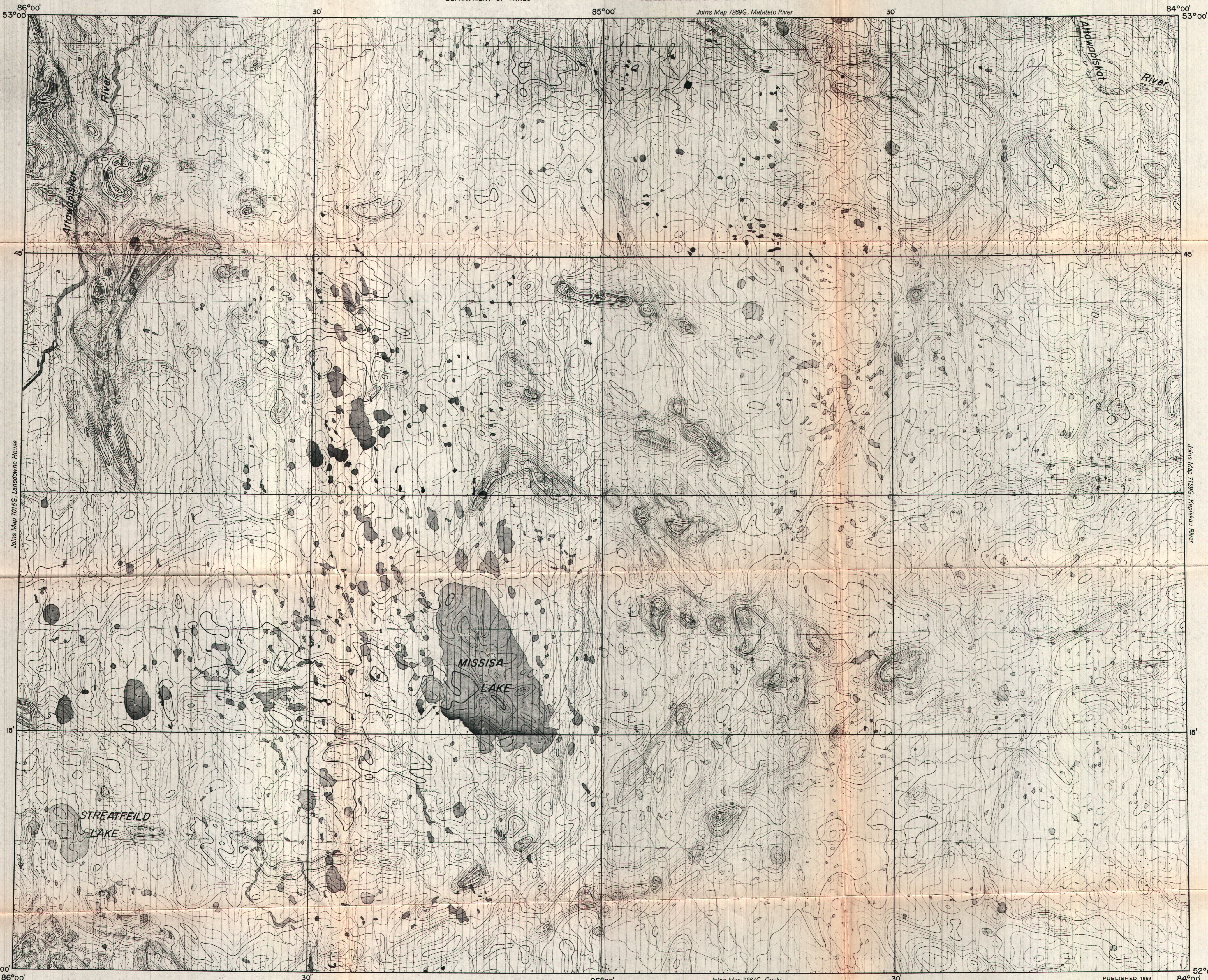


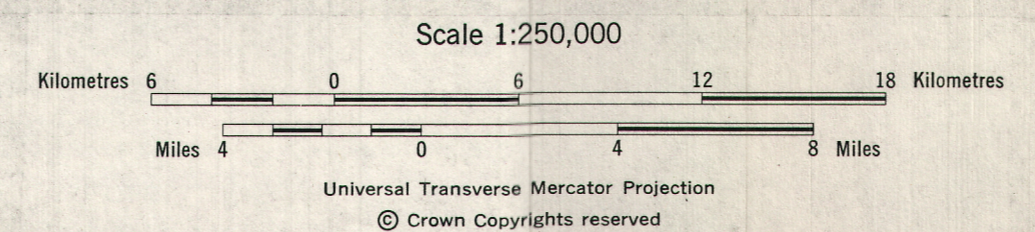
1:250,000

Table 6



Flight altitude: 1000 feet above ground level

MAP 7265G
MISSISA LAKE
 DISTRICT OF KENORA
 ONTARIO



Airborne Magnetic Survey, November 1965-September 1968 by Lockwood Survey Corporation Ltd.
 Four mile map compiled from one inch to one mile geophysical maps published by The Department of Energy, Mines and Resources, Ottawa, and the Province of Ontario Department of Mines.
 No correction has been made for regional variation.

GEOPHYSICS PAPER 7265
MISSISA LAKE
 ONTARIO
 SHEET 43C

PUBLISHED 1969