


94° 00' 54° 00'

92° 00' 54° 00'



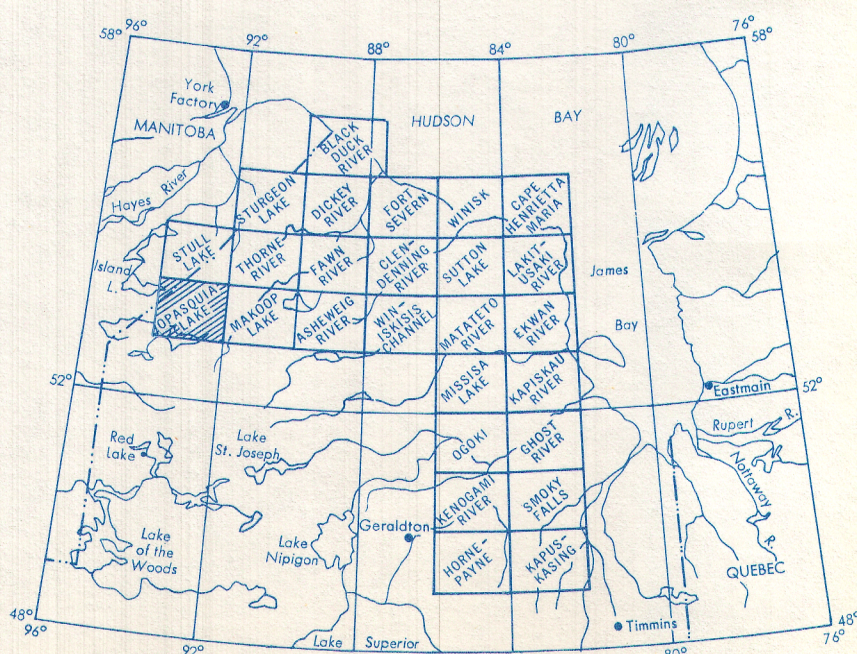
Joins Map 7274G, Island Lake

Joins Map 7272G, Makop Lake

Joins Map 7280G, Stull Lake


Joins Map 7012G, North Spirit Lake

PUBLISHED 1967



MAP 7273G
OPASQUIA LAKE
 ONTARIO-MANITOBA

Scale: One Inch to Four Miles = $\frac{1}{253,440}$



Airborne Magnetic Survey, February 1965 to January 1966 by Lockwood Survey Corporation Ltd.
 Four mile map compiled from one inch to one mile geophysical maps published by The Department of Energy, Mines and Resources, Ottawa, the Province of Ontario Department of Mines and the Province of Manitoba, Department of Mines and Natural Resources.

No correction has been made for regional variation.

GEOPHYSICS PAPER 7273G
OPASQUIA LAKE
 ONTARIO-MANITOBA
 SHEET 53F