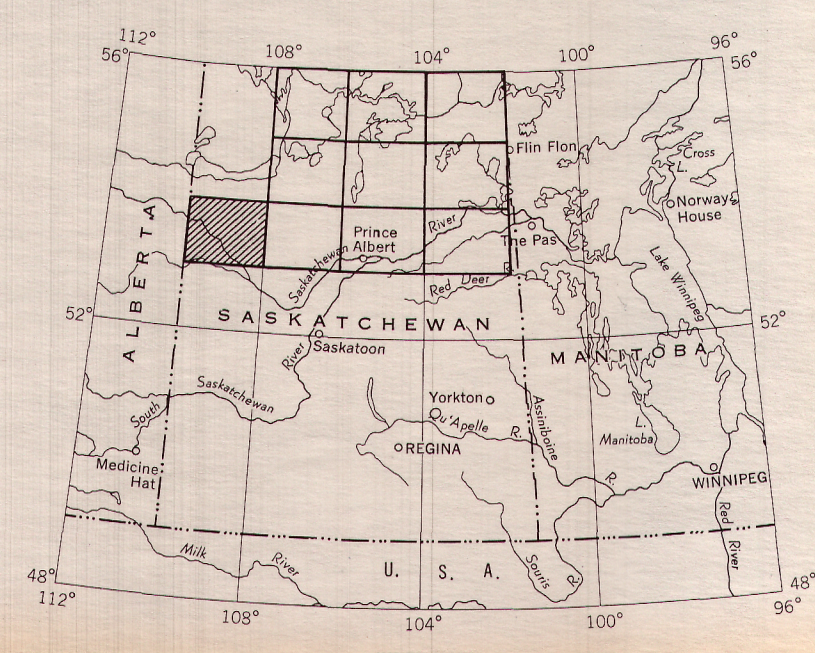
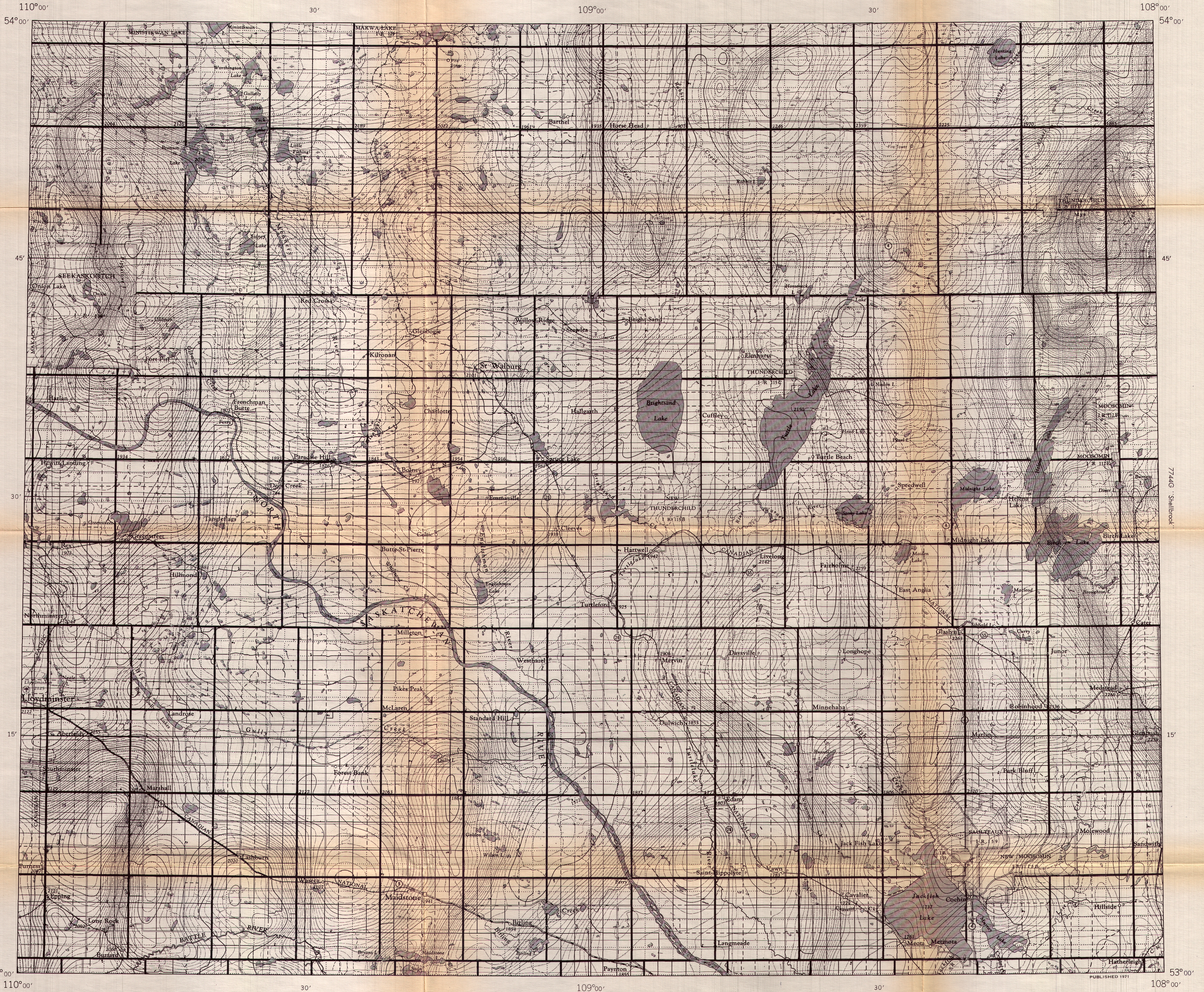


7745




Flight altitude: nominally 1000 feet above ground level where terrain permitted.

7745 G

# SAINT WALBURG SASKATCHEWAN

Scale 1:250 000 - Échelle 1/250 000



Universal Transverse Mercator Projection  
© Crown copyrights reserved

Projection transverse universelle de Mercator  
© Droits de la Couronne réservés

Airborne Magnetic Survey, May 1967 to December 1969, by Aero Photo Inc, Quebec.  
No correction has been made for regional variation.  
Base-map was obtained from topographical sheets published by the Department of Energy, Mines and Resources.