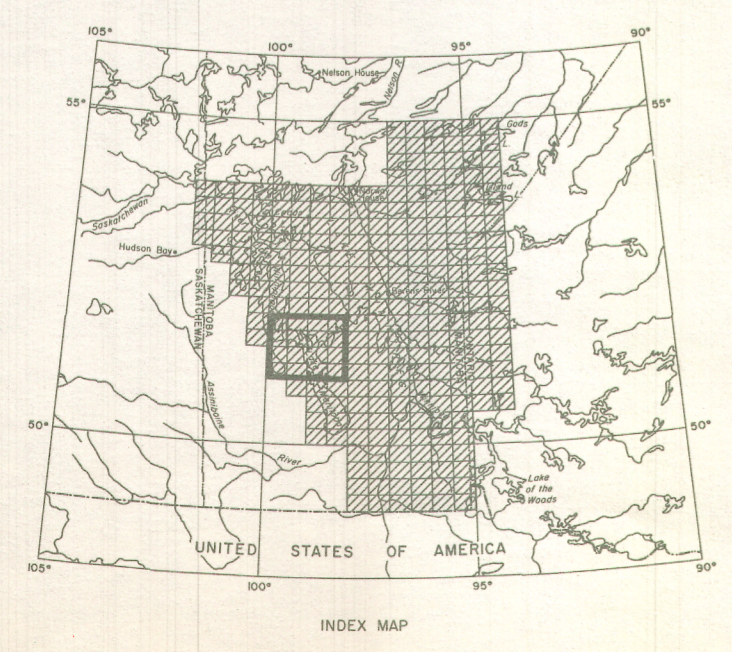
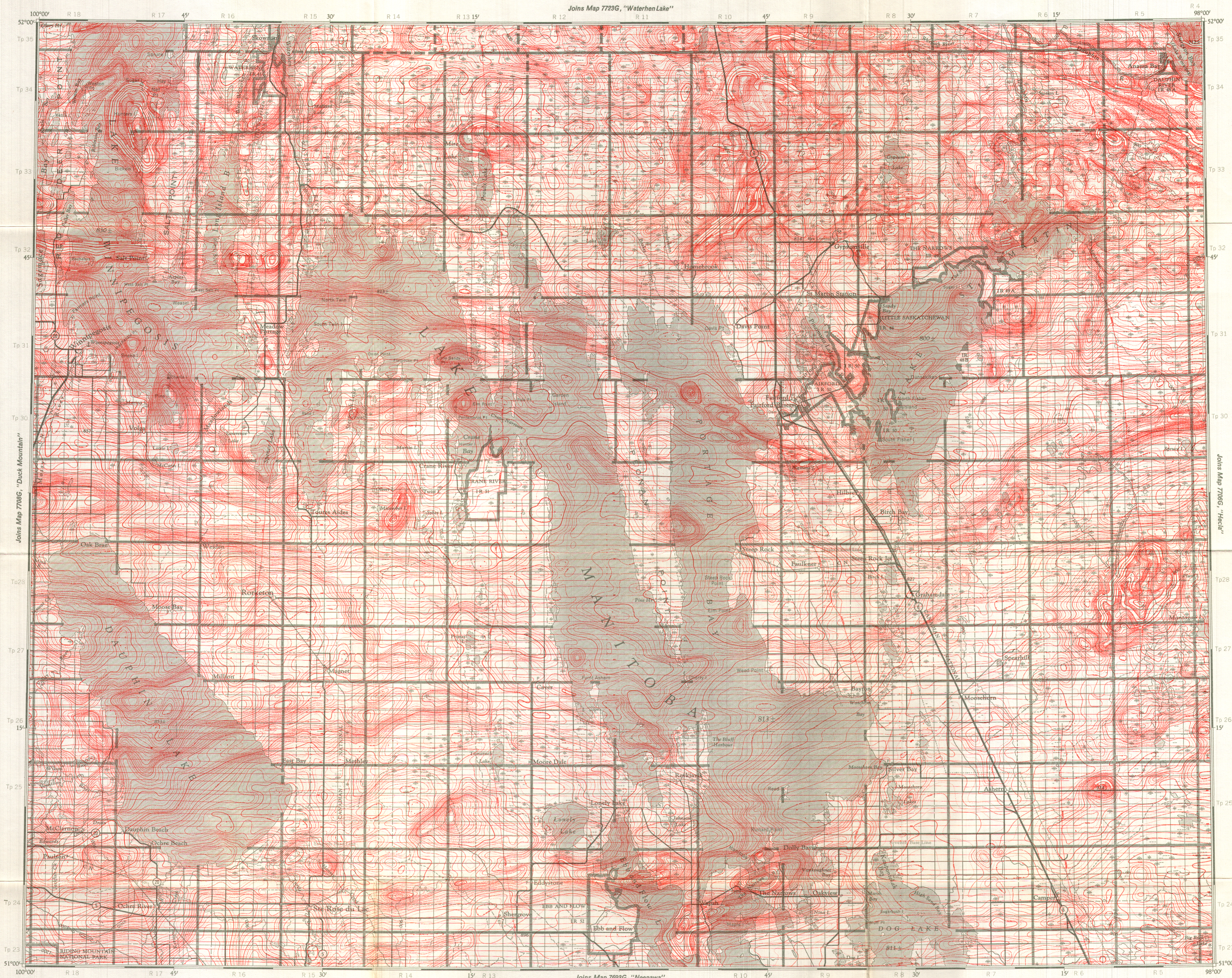


Joins Map 7723G, "Waterhen Lake"

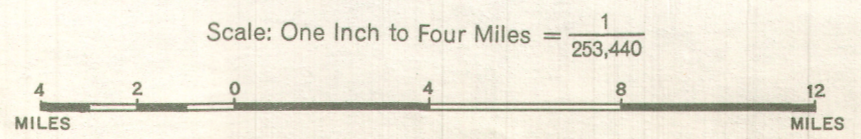
Joins Map 7693G, "Neepawa"

PUBLISHED 1968



MAP 7707G  
**DAUPHIN LAKE**  
 MANITOBA

The planimetry for this map was obtained from topographical map sheets published by the Department of Energy, Mines and Resources, Ottawa.



Airborne Magnetic Survey, March 1967 to October 1968 by Spartan Air Services Ltd.  
 Flight altitude 1000 feet above ground level.  
 No correction has been made for regional variation.

Where the survey aircraft traversed large areas of water and swamp, Doppler navigation was utilized to direct the course of the aircraft and the Doppler output was recorded on an incremental X, Y recorder for compilation purposes.