

1025

1:250 000

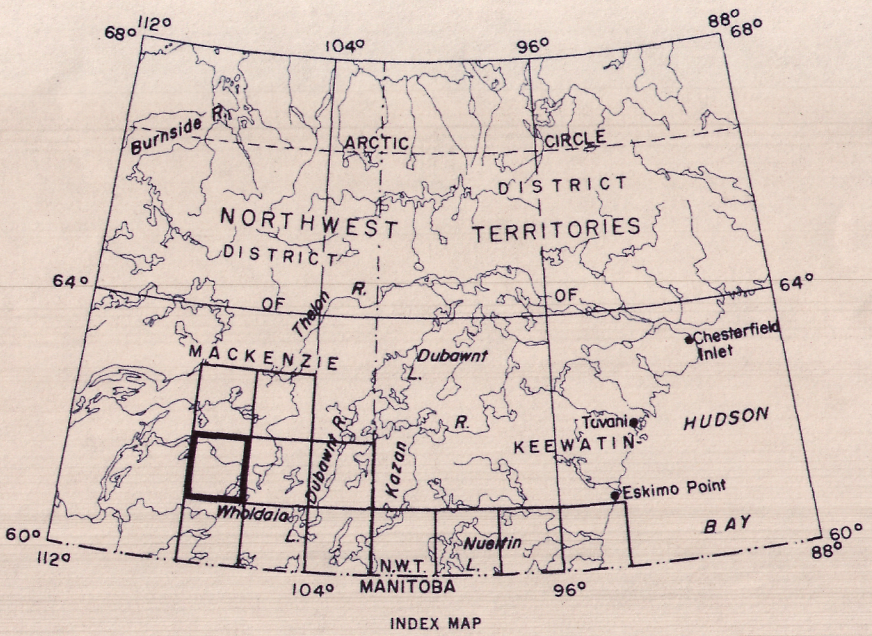

718



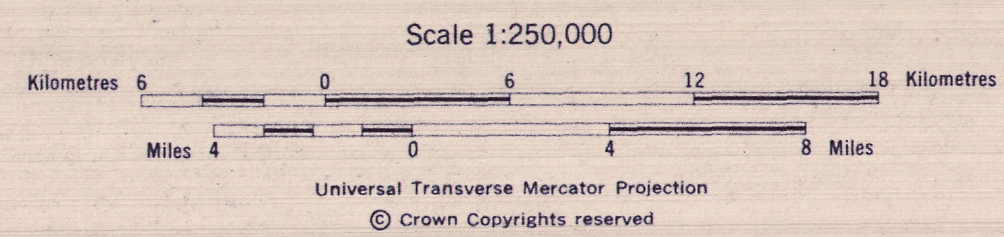
GEOLOGICAL SURVEY OF CANADA
DEPARTMENT OF ENERGY, MINES AND RESOURCES

AEROMAGNETIC SERIES

SHEET 75/G



No correction has been made for regional variation.
Flight altitude 1000 ft. above ground level.



Airborne Magnetic Survey, July to September 1955
and June to September, 1960 by Geological Survey of
Canada.

GEOPHYSICS PAPER 7182
McCANN LAKE
NORTHWEST TERRITORIES
SHEET 75/G