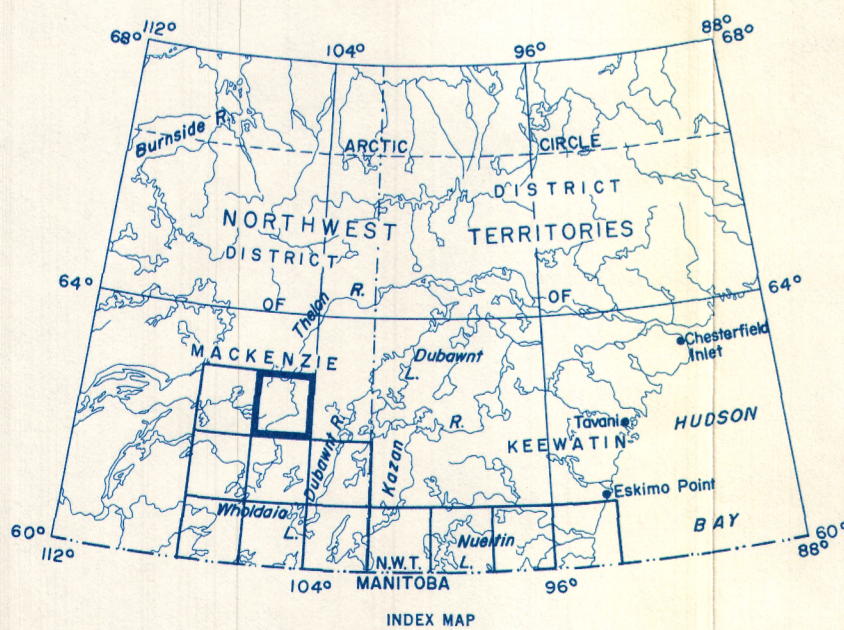



GEOLOGICAL SURVEY OF CANADA  
DEPARTMENT OF ENERGY, MINES AND RESOURCES

AEROMAGNETIC SERIES


SHEET 75/1



No correction has been made for regional variation.  
Flight altitude 1000 ft. above ground level.

MAP 7186G  
**BEAVERHILL LAKE**  
DISTRICT OF MACKENZIE  
NORTHWEST TERRITORIES

Scale: One Inch to Four Miles =  $\frac{1}{253,440}$  Miles



Airborne Magnetic Survey, July to September 1955  
by Geological Survey of Canada.

GEOPHYSICS PAPER 7186  
BEAVERHILL LAKE  
NORTHWEST TERRITORIES  
SHEET 75/1