


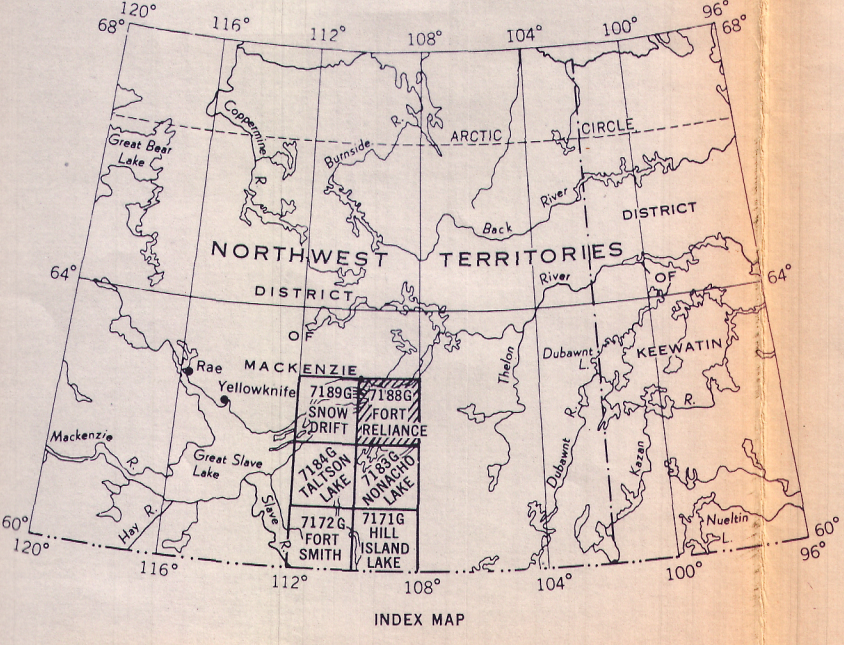
71386



Joins Map 7189G "Snowdrift"

Joins Map 7183G "Nonacho Lake"

PUBLISHED, 1964




MAP 7188G

FORT RELIANCE

DISTRICT OF MACKENZIE
NORTHWEST TERRITORIES

Airborne Magnetic Survey between 108°00' to 109°30' July, 1961 to May, 1962 by Canadian Aero Service Ltd.
Airborne Magnetic Survey, 109°30' to 110°00' was flown 1960 by the Geological Survey of Canada, Department of Mines and Technical Surveys. Compiled 1964 by Spartan Air Services Limited
No correction has been made for regional variation

Scale 1:250,000



Universal Transverse Mercator Projection
© Crown Copyrights reserved

GEOPHYSICS PAPER 7188
FORT RELIANCE
NORTHWEST TERRITORIES
SHEET 75K