


GEOLOGICAL SURVEY OF CANADA
DEPARTMENT OF MINES AND TECHNICAL SURVEYS

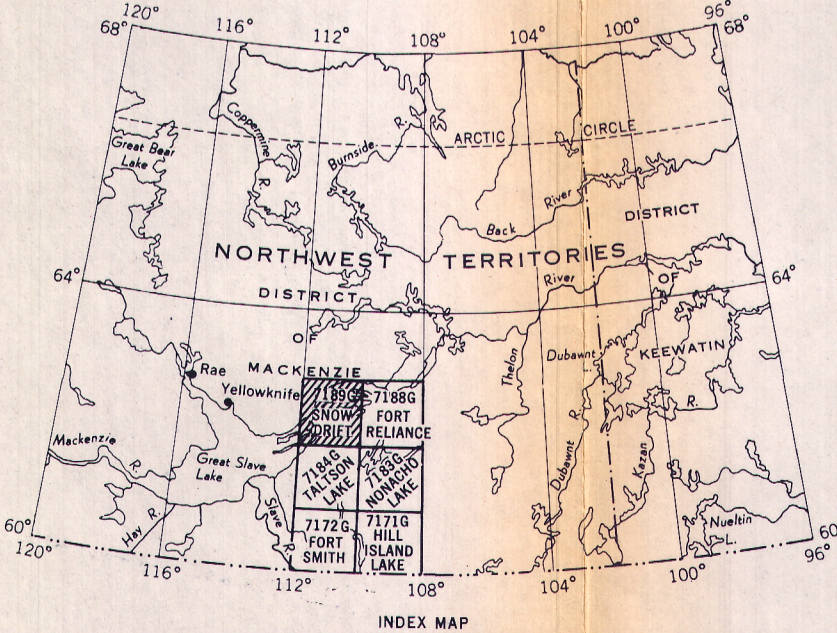
AEROMAGNETIC SERIES

SHEET 75L



Joins Map 7188G "Fort Reliance"

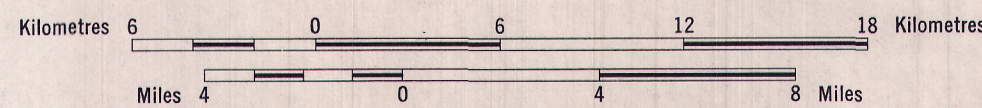
112°00' 30' 111°00' 30' 110°00' 62°00' 110°00' 62°00' PUBLISHED, 1964



MAP 7189G

SNOWDRIFT
DISTRICT OF MACKENZIE
NORTHWEST TERRITORIES

Scale 1:250,000



Universal Transverse Mercator Projection
© Crown Copyrights reserved

Airborne Magnetic Survey, 110°00' to 112°00' was flown 1960 by the Geological Survey of Canada, Department of Mines and Technical Surveys. Compiled 1964 by Spartan Air Services Limited
No correction has been made for regional variation

GEOPHYSICS PAPER 7189
SNOWDRIFT
NORTHWEST TERRITORIES
SHEET 75 L