


GEOLOGICAL SURVEY OF CANADA  
DEPARTMENT OF ENERGY, MINES AND RESOURCES

AEROMAGNETIC SERIES

SHEET 75 M



MAP 7194 G


### MACKAY LAKE

DISTRICT OF MACKENZIE  
NORTHWEST TERRITORIES

Scale: One Inch to Four Miles =  $\frac{1}{253,440}$



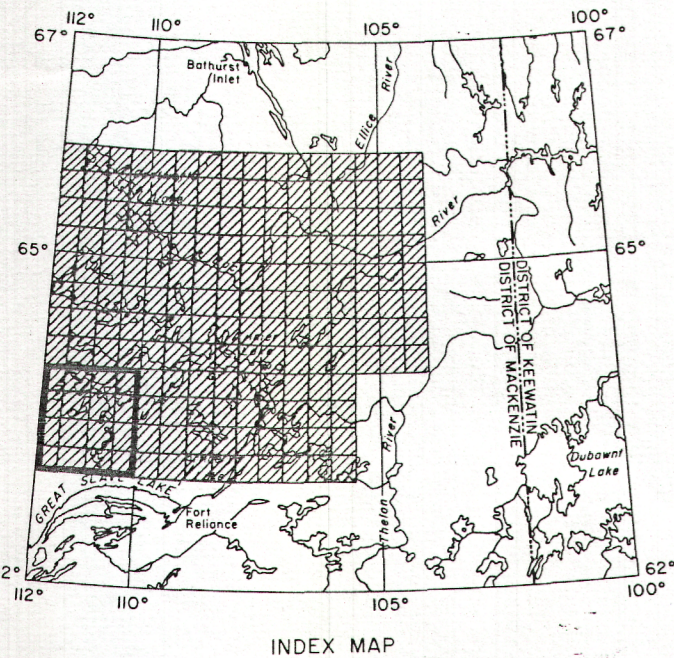
COPIES OF THIS MAP MAY BE OBTAINED FROM THE DIRECTOR, GEOLOGICAL SURVEY OF CANADA, OTTAWA.



Airborne Magnetic Survey, June to Sept. 1963  
by Spartan Air Services Ltd.  
Flight altitude 1000 feet above ground level.  
No correction has been made for regional variation.

The planimetry for this map was obtained from  
topographical map sheets published by the  
Department of Energy, Mines and Resources, Ottawa.

GEOPHYSICS PAPER 7194  
MACKAY LAKE  
NORTHWEST TERRITORIES  
SHEET 75 M



*63401-C93  
1960-  
GM/HC*

557