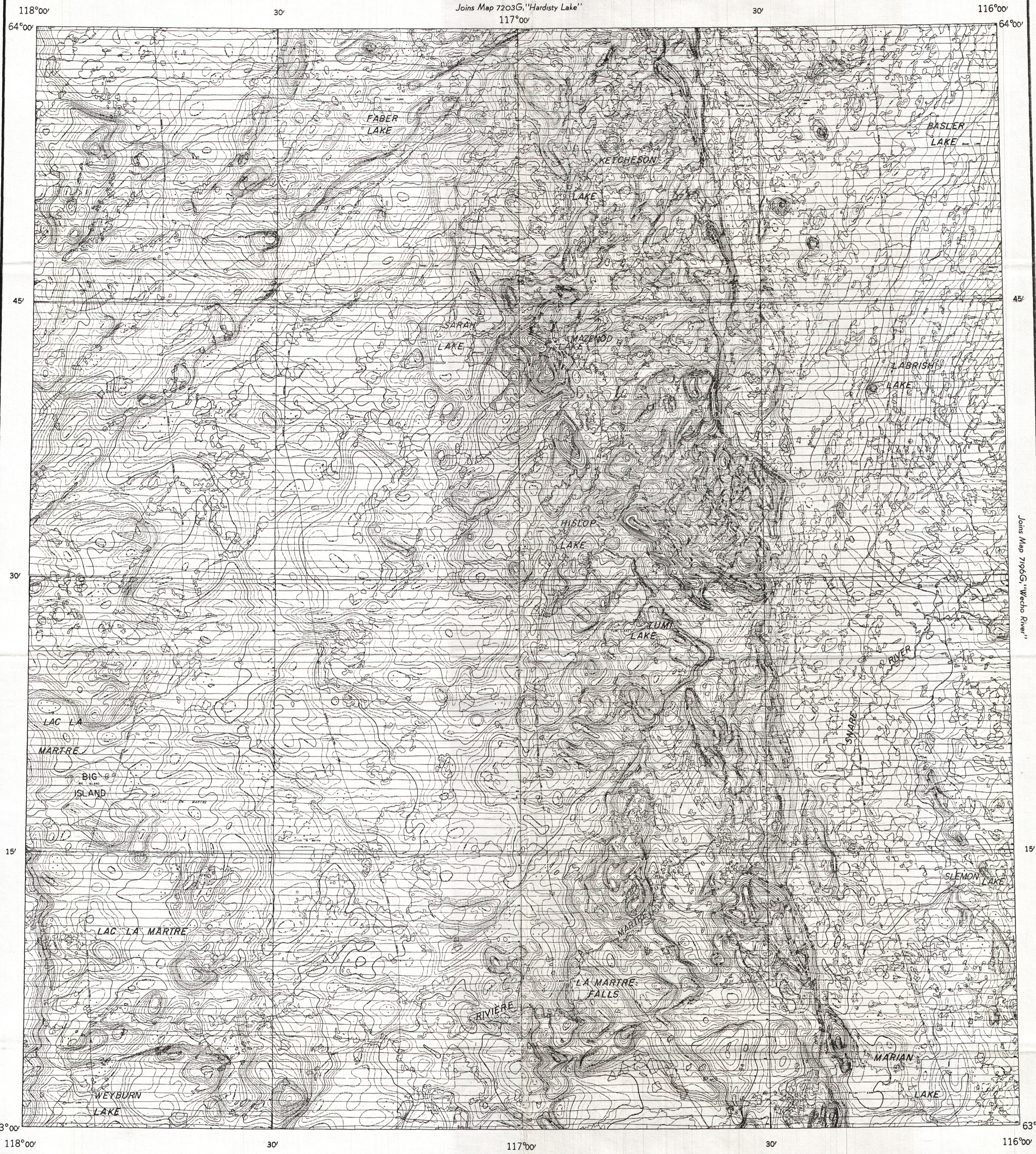


GEOLOGICAL SURVEY OF CANADA
DEPARTMENT OF ENERGY, MINES AND RESOURCES

AEROMAGNETIC SERIES

SHEET 85 N

Joins Map 7203G, "Hardisty Lake"
117°00'



Joins Map 7106G, "Wachio River"


PUBLISHED 1968

MAP 7197


MARIAN RIVER

DISTRICT OF MACKENZIE
NORTHWEST TERRITORIES

Scale: One Inch to Four Miles = $\frac{1}{253,440}$



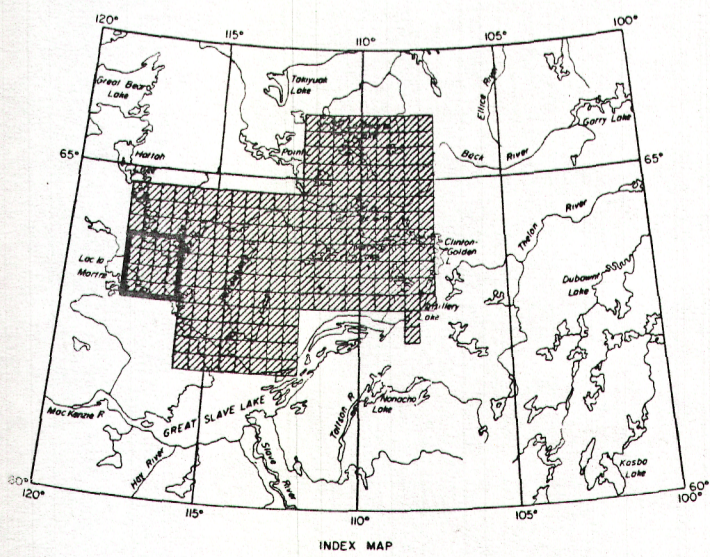
COPIES OF THIS MAP MAY BE OBTAINED FROM THE DIRECTOR, GEOLOGICAL SURVEY OF CANADA, OTTAWA.



Airborne Magnetic Survey, June to Sept. 1962
by Spartan Air Services Ltd.
Flight altitude 1000 feet above ground level.
No correction has been made for regional variation.

The planimetry for this map was obtained from
topographical map sheets published by the
Department of Energy, Mines and Resources, Ottawa.

GEOPHYSICS PAPER 7197
MARIAN RIVER
NORTHWEST TERRITORIES
SHEET 85 N



63401-093
1960-
54
D.M.W.F.C.

7197
560