


106°00'  
61°00'

30'

7181G "Rennie Lake"

30'

104°00'  
61°00'



7700G "Abriau Lake"

7168G "Rowland Lake"

60°00'  
106°00'

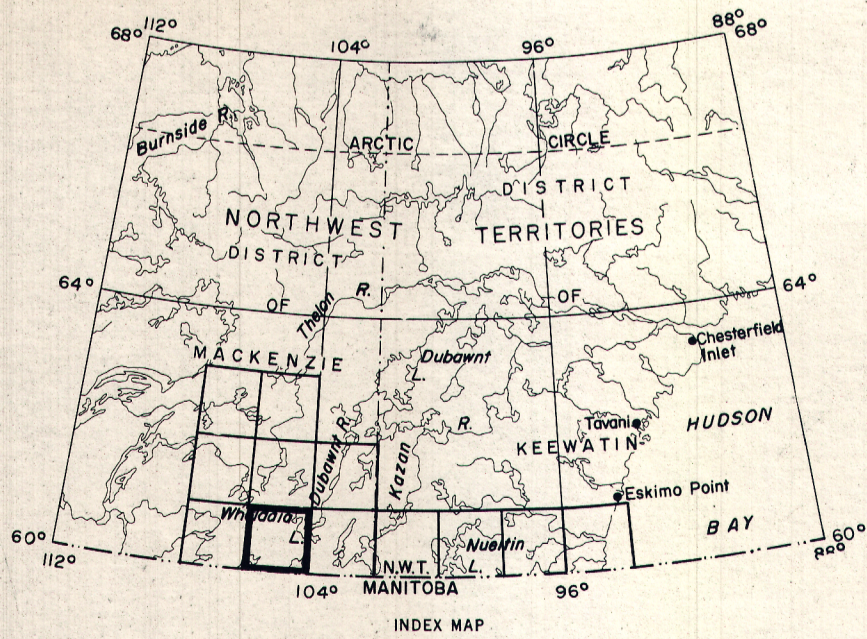
30'

7022G "Stony Rapids"

30'

PUBLISHED 1969

60°00'  
104°00'

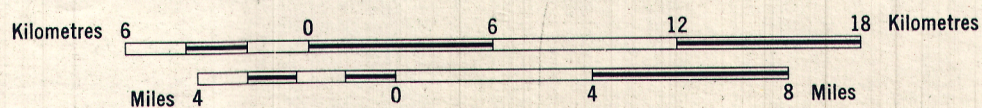


MAP 7169G

**WHOLDAIA LAKE**  
DISTRICT OF MACKENZIE  
NORTHWEST TERRITORIES

No correction has been made for regional variation.  
Flight altitude 1000 ft. above ground level.

Scale 1:250,000



Universal Transverse Mercator Projection  
© Crown Copyrights reserved

Airborne Magnetic Survey, July to October 1954, by  
Geological Survey of Canada.

GEOPHYSICS PAPER 7169  
WHOLDAIA LAKE  
NORTHWEST TERRITORIES  
SHEET 75/A