


108°00'
61°00'

30'

7182G "McCann Lake"

30'

106°00'
61°00'



7171C "Hill Island Lake"

7169C "Whodda Lake"

60°00'
108°00'

Flown 1960

30'

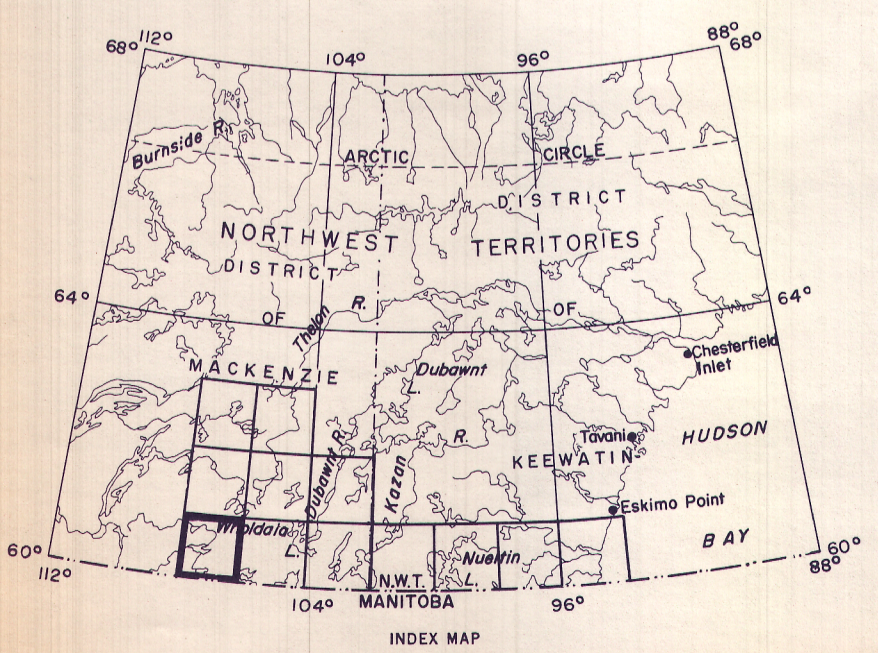
7021G "Fond-Du-Lac"

Flown 1955

30'

PUBLISHED 1968

60°00'
106°00'

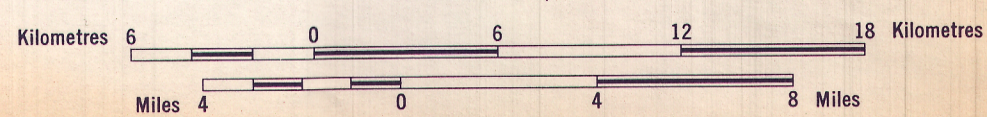


MAP 7170G

ABITAU LAKE
DISTRICT OF MACKENZIE
NORTHWEST TERRITORIES

No correction has been made for regional variation.
Flight altitude 1000 ft. above ground level.

Scale 1:250,000



Airborne Magnetic Survey, July to September 1955
and June to September, 1960 by Geological Survey of
Canada.

GEOPHYSICS PAPER 7170
ABITAU LAKE
NORTHWEST TERRITORIES
SHEET 75/B