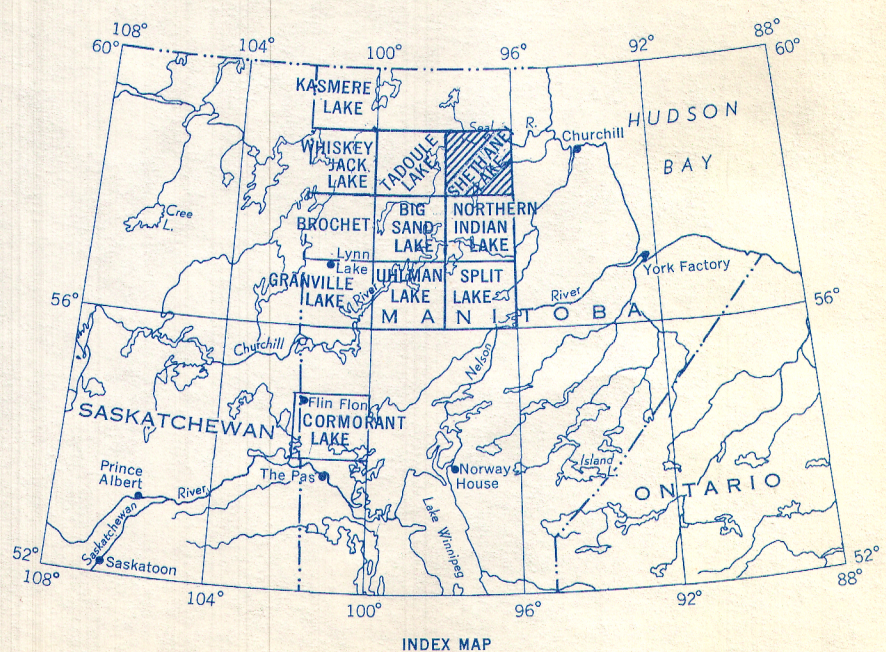




AEROMAGNETIC SERIES

SHEET 64 I



MAP 7145 G
SHETHANEI LAKE
MANITOBA

Scale: One Inch to Four Miles = $\frac{1}{253,440}$
Miles



Airborne Magnetic Survey, June to September 1956 by the Geophysics Division, Geological Survey of Canada. This four mile map was compiled from one inch to one mile geophysical maps published by the Department of Mines and Technical Surveys

No correction has been made for regional variation

GEOPHYSICS PAPER 7145
SHETHANEI LAKE
MANITOBA
SHEET 64 I