


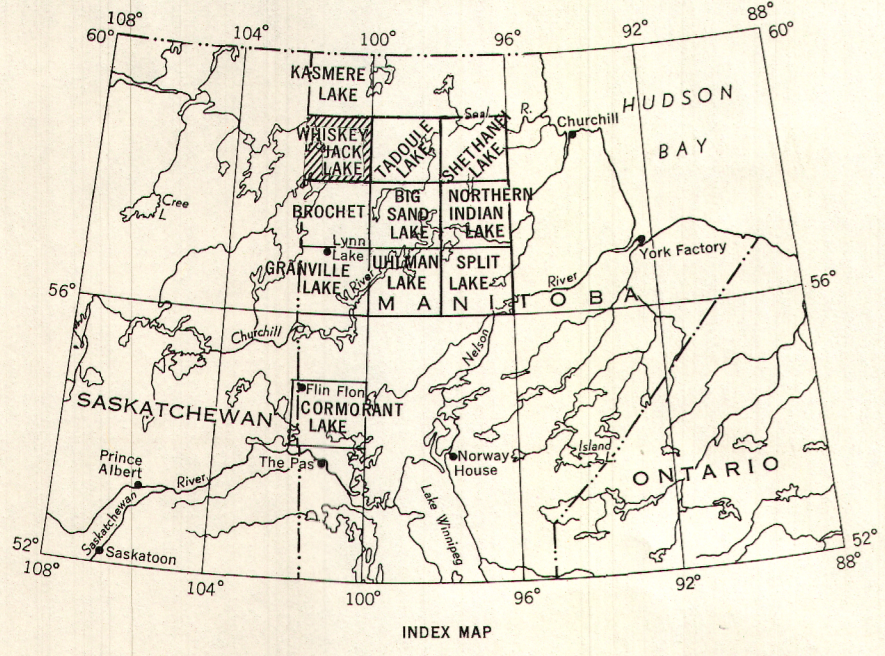
AEROMAGNETIC SERIES



Joins Map 7016G "Wollaston Lake"

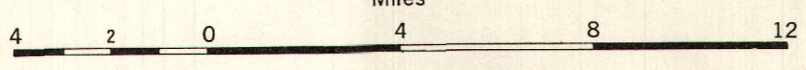
Joins Map 7146G "Tadoule Lake"

102°00' 30' 101°00' 30' 100°00' 58°00' 102°00' 30' 101°00' 30' 100°00' 58°00'



MAP 7147G
WHISKEY JACK LAKE
MANITOBA

Scale: One Inch to Four Miles = $\frac{1}{253,440}$ Miles



Airborne Magnetic Survey, June to August 1957, by the Geophysics Division, Geological Survey of Canada. This four mile map was compiled from one inch to one mile geophysical maps published by the Department of Mines and Technical Surveys

No correction has been made for regional variation

GEOPHYSICS PAPER 7147
WHISKEY JACK LAKE
MANITOBA
SHEET 64K