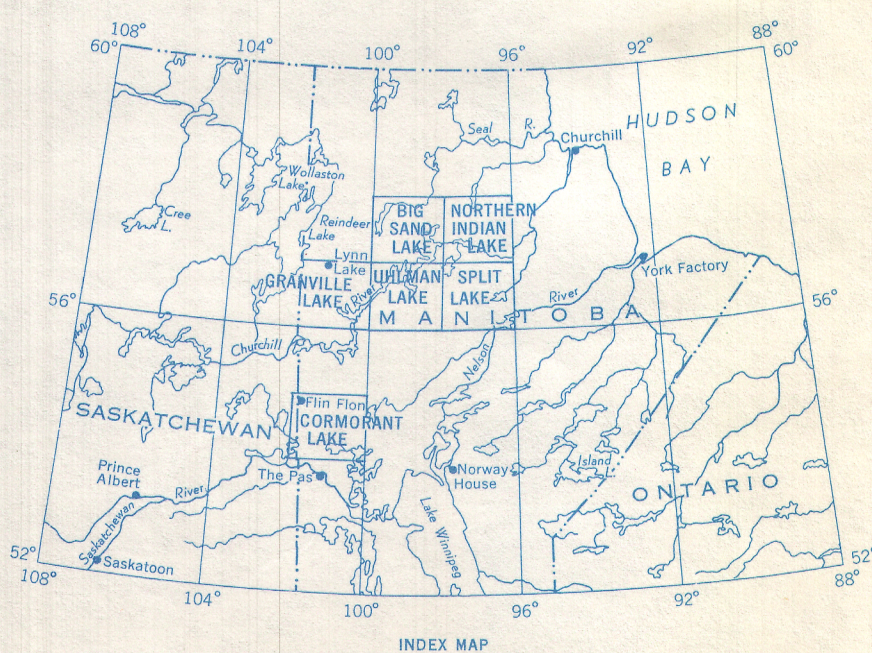




AEROMAGNETIC SERIES

64 H



MAP 7029 G
NORTHERN INDIAN LAKE
MANITOBA

Scale: One Inch to Four Miles = $\frac{1}{253,440}$
Miles



Airborne Magnetic Survey, May 1962 to September 1962 by Canadian Aero Service Ltd., four mile map compiled from one inch to one mile Geophysical maps published by the Department of Mines and Technical Surveys and the Province of Manitoba Department of Natural Resources.

No correction has been made for regional variation

GEOPHYSICS PAPER 7029
NORTHERN INDIAN LAKE
MANITOBA
SHEET 64H