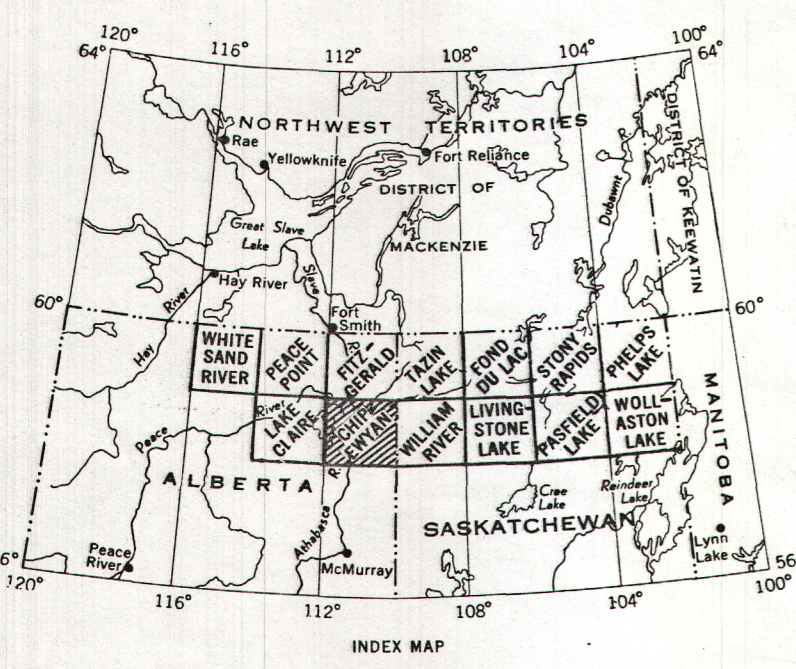
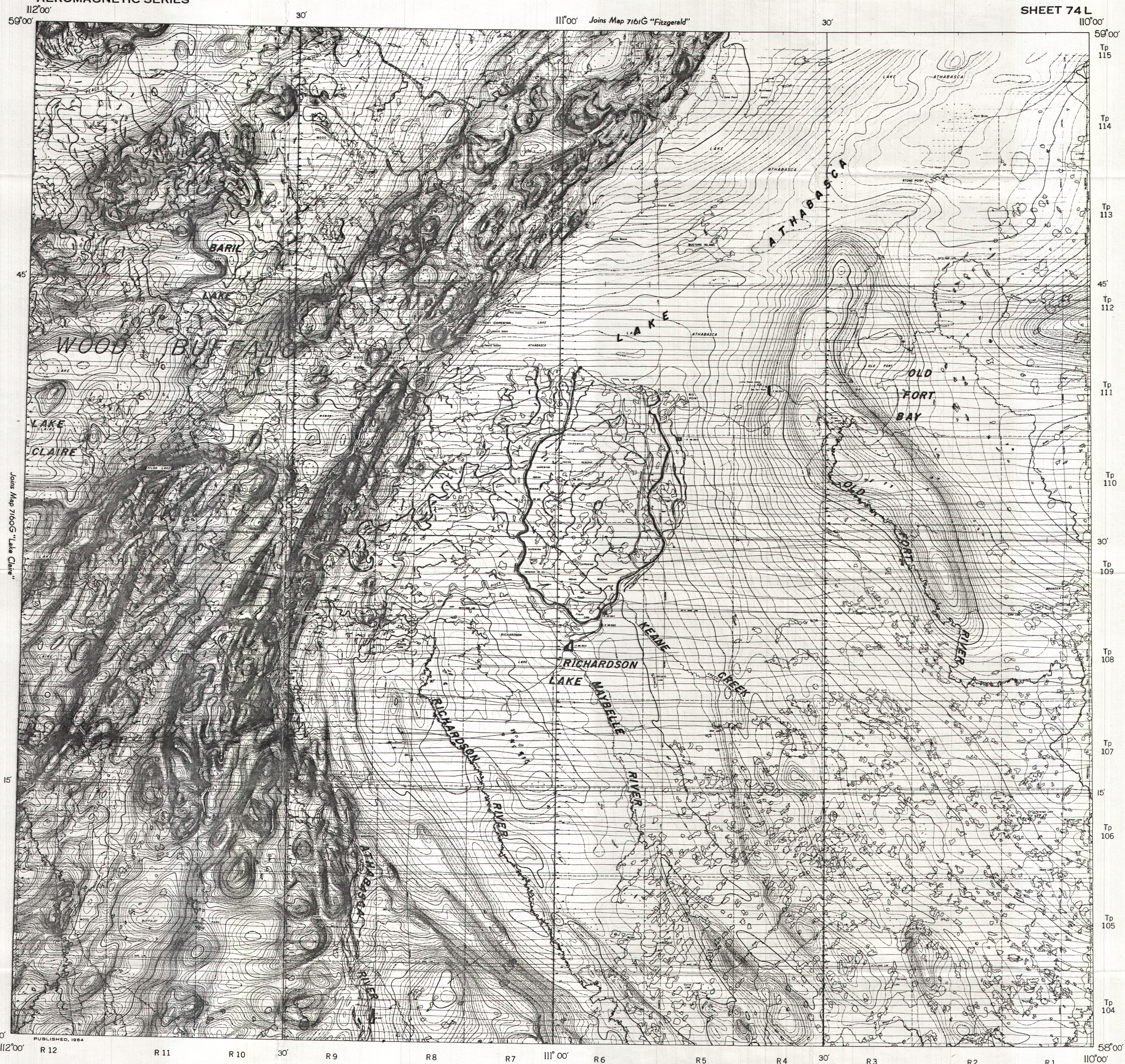


71596

PROVINCE OF ALBERTA DEPARTMENT OF MINES AND MINERALS  
DEPARTMENT OF MINES AND TECHNICAL SURVEYS GEOLOGICAL SURVEY OF CANADA

AEROMAGNETIC SERIES

SHEET 74 L



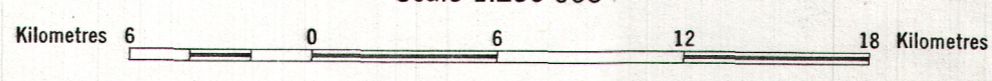
MAP 7159G  
**CHIPEWYAN**  
ALBERTA

Airborne Magnetic Survey, August to October 1962 by Aero Surveys Ltd. This four mile map was compiled from one inch to one mile geophysical maps published by the Department of Mines and Technical Surveys and the Alberta Department of Mines and Minerals

No correction has been made for regional variation

GEOPHYSICS PAPER 7159  
CHIPEWYAN  
ALBERTA  
SHEET 74 L

Scale 1:250 000



Universal Transverse Mercator Projection  
© Crown Copyrights reserved