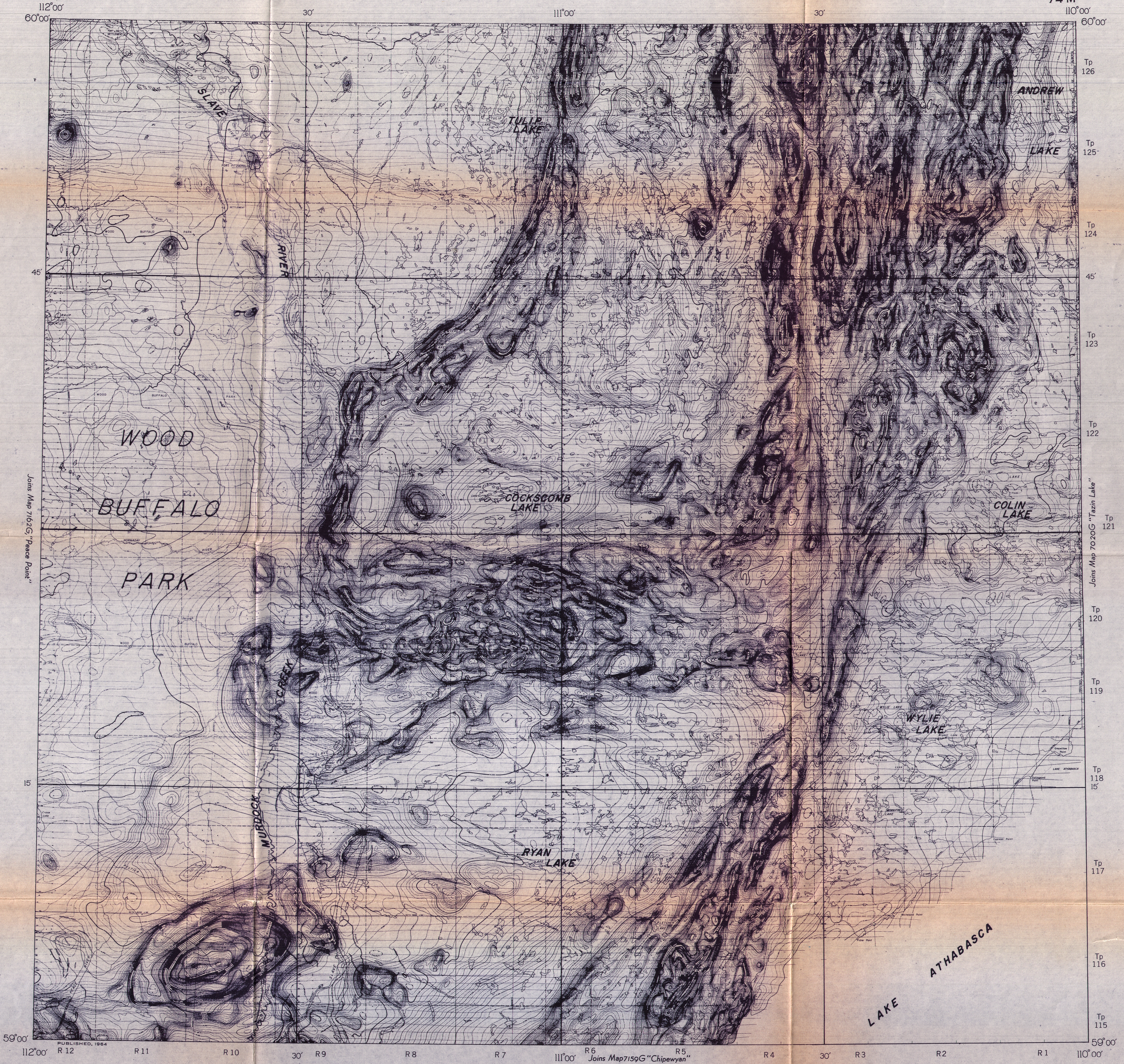


1:250 000 716

AEROMAGNETIC SERIES

74 M



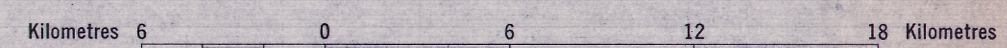
Joins Map 7162G "Peace Point"

Tp 126
Tp 125
Tp 124
Tp 123
Tp 122
Tp 121
Tp 120
Tp 119
Tp 118
Tp 117
Tp 116
Tp 115
Joins Map 7020G "Tassin Lake"

111°00' R6
112°00' R12
110°00' R1
111°00' R7
112°00' R11
110°00' R5
111°00' R8
112°00' R10
110°00' R4
111°00' R9
112°00' R11
110°00' R3
111°00' R6
112°00' R12
110°00' R1
111°00' R7
112°00' R11
110°00' R5
111°00' R8
112°00' R10
110°00' R4
111°00' R9
112°00' R11
110°00' R3
111°00' R6
112°00' R12
110°00' R1

MAP 7161G
FITZGERALD
ALBERTA

Scale 1:250 000

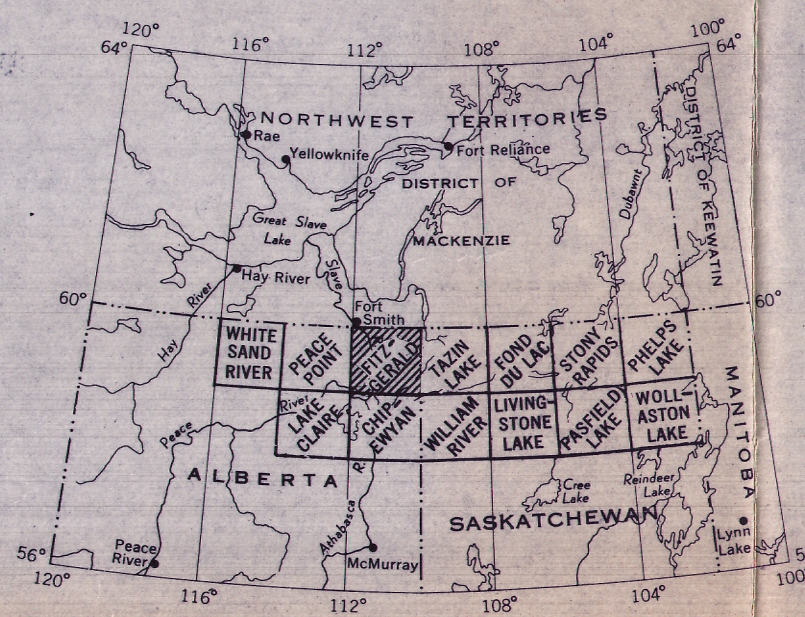


Universal Transverse Mercator Projection
© Crown Copyrights reserved

Airborne Magnetic Survey, August to October 1962 by Aero Surveys Ltd.
This four mile map was compiled from one inch to one mile geophysical maps published by the Department of Mines and Technical Surveys and the Alberta Department of Mines and Minerals

No correction has been made for regional variation

GEOPHYSICS PAPER 7161
FITZGERALD
ALBERTA
SHEET 74 M



7161G