

7102G

AEROMAGNETIC SERIES

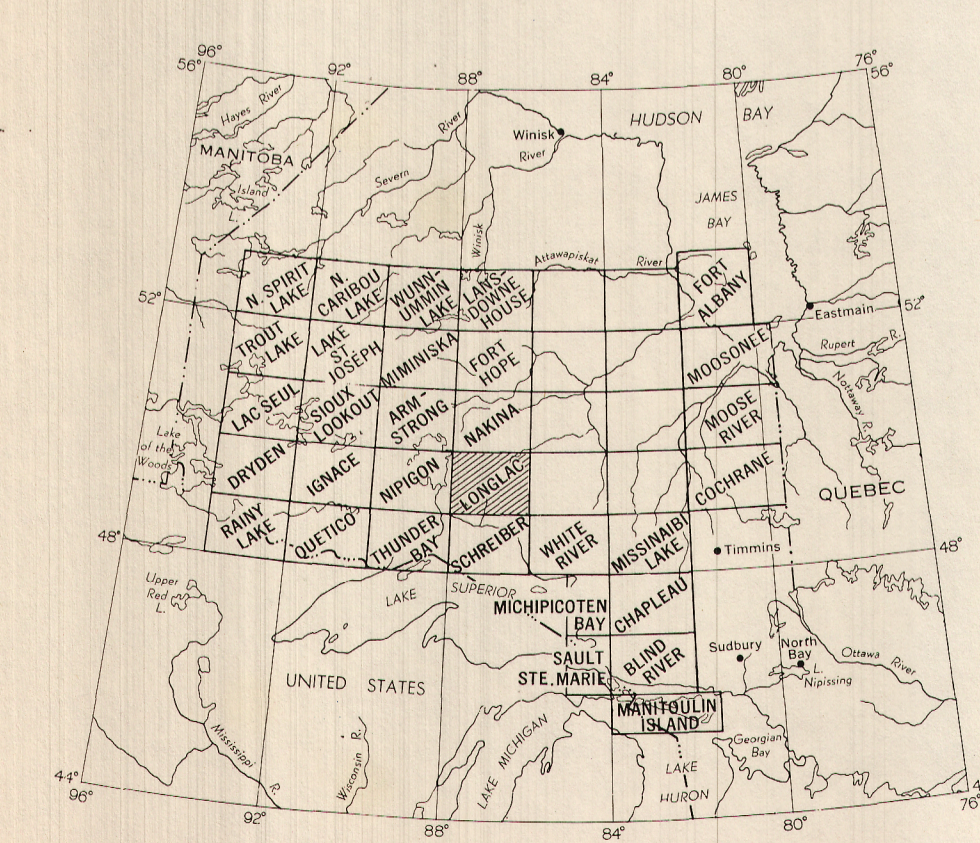
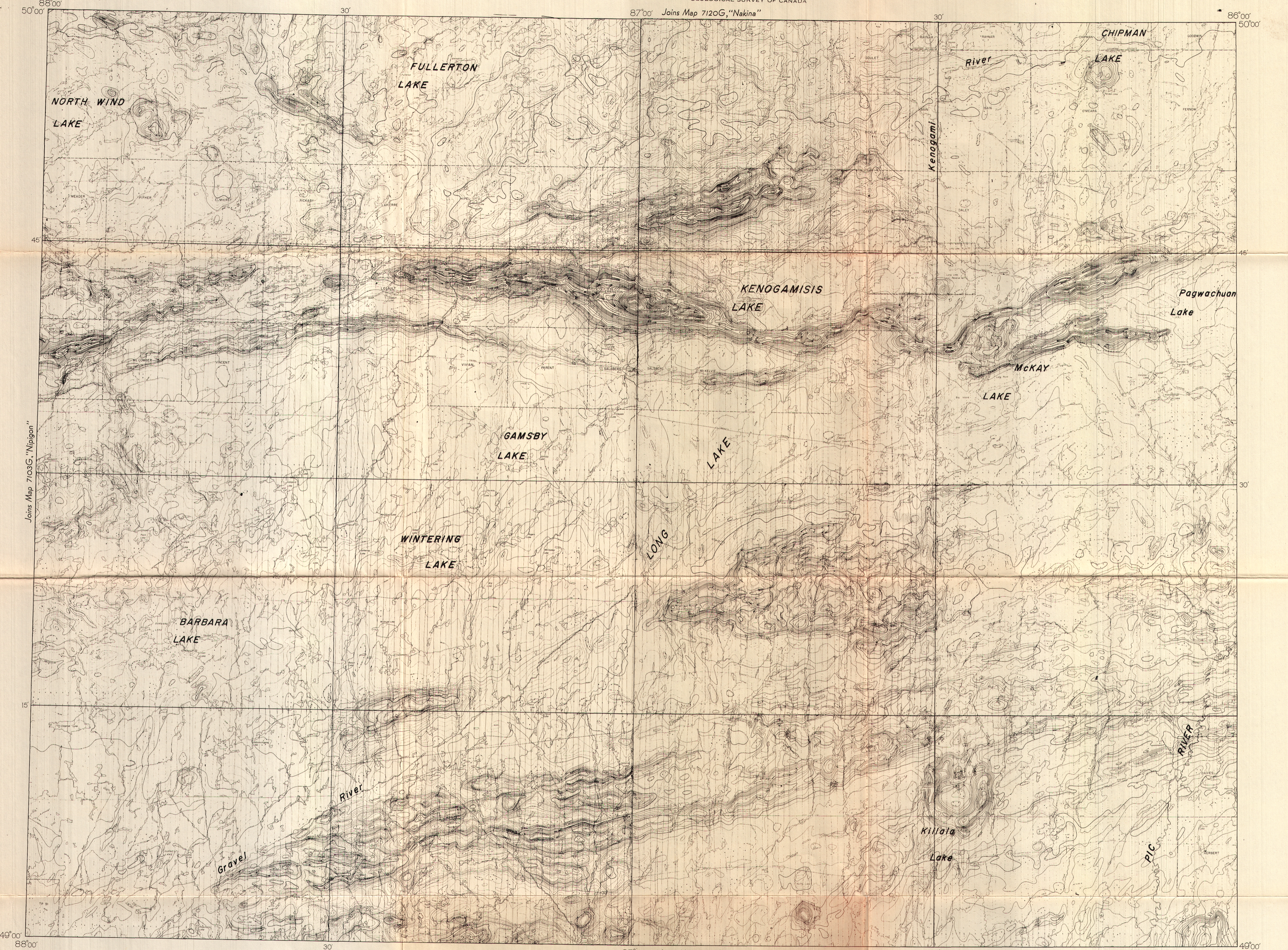
PROVINCE OF ONTARIO  
DEPARTMENT OF MINES

DEPARTMENT OF MINES AND TECHNICAL SURVEYS  
GEOLOGICAL SURVEY OF CANADA

1:250000

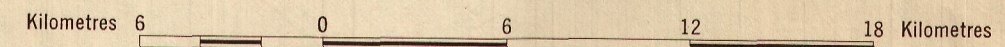
7102G

SHEET 42E



MAP 7102G  
**LONGLAC**  
**ONTARIO**

Scale 1:250 000



Aerborne Magnetic Survey 1962 by Spartan Air Services Ltd.,  
mean terrain clearance 1000 feet

No correction has been made for regional variation

GEOPHYSICS PAPER 7102  
**LONGLAC**  
**ONTARIO**  
SHEET 42E

PUBLISHED, 1965