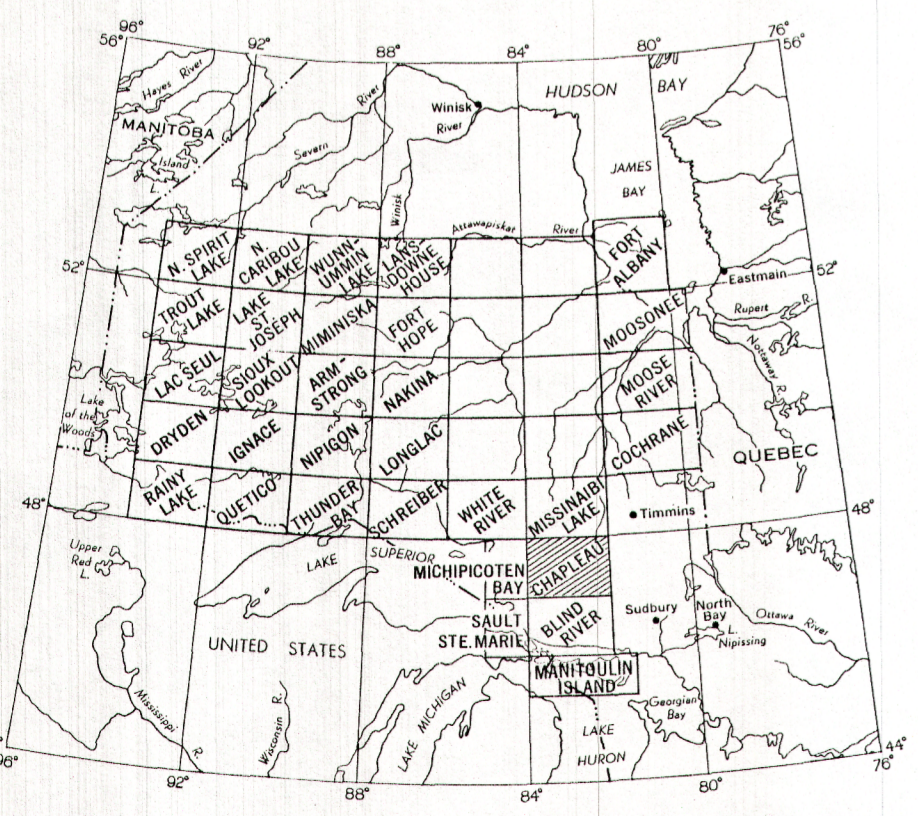


Joins Map 7078G, "Michipicoten Bay"

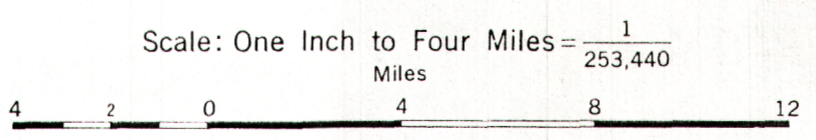
Joins Map 7086G, "Missinaibi Lake"

Joins Map 7068G, "Blind River"

PUBLISHED, 1965




MAP 7077G
CHAPLEAU
 ONTARIO



Airborne Magnetic Survey 1963 by Spartan Air Services Ltd., mean terrain clearance 1000 feet
 No correction has been made for regional variation

GEOPHYSICS PAPER 7077
 CHAPLEAU
 ONTARIO
 SHEET 410



G 34101:093
 1960-
 64
 omv/c
 70 776