


GEOLOGICAL SURVEY OF CANADA
DEPARTMENT OF MINES AND TECHNICAL SURVEYS

AEROMAGNETIC SERIES

SHEET 55 ^M₁



Joins Map 3520G, "Banks Lake West"


Joins Map 3520G, "Banks Lake West"

MAP 3531G

BANKS LAKE EAST

DISTRICT OF KEEWATIN
NORTHWEST TERRITORIES

Scale: One inch to One Mile = $\frac{1}{63,360}$ Miles



Air photographs covering this map-area may be obtained through the National Air Photographic Library, Topographical Survey, Ottawa, Ontario.

Airborne Magnetic Survey, Aug 1964 to Aug 1965 by Spartan Air Services Ltd.

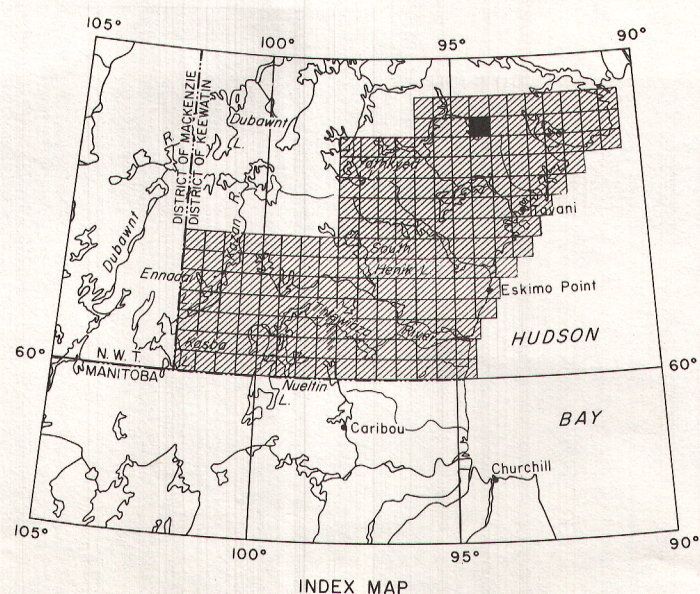
No correction has been made for regional variation.

The planimetry for this map was obtained from topographical map sheets published by the Department of Mines and Technical Surveys

The magnetic data on this map were compiled from information recorded along the flight lines shown. The anomalies expressed by the magnetic contours are dependent on the variable magnetic intensities of the underlying rocks, and may be due to conditions near, or at unknown depths below the surface. High magnetic anomalies normally indicate the presence of basic rocks, such as diabase, gabbro, or serpentinite, which have a relatively high iron content, but in special instances may be due, or partly due, to concentrations of magnetic minerals. By means of the magnetic anomalies, various rock bodies or structural features, such as faults or folds, may be traced into, or across, areas of few or no outcrops. In many instances, however, no interpretation of particular anomalies may be possible without further geological information.

GEOPHYSICS PAPER 3531
BANKS LAKE EAST
NORTHWEST TERRITORIES

SHEET 55 ^M₁



INDEX MAP