








MAGNETIC CONTOUR LINES

+ 5 gammas/metre.....	
+ 1 gammas/metre.....	
+ .025 gammas/metre.....	
- 5 gammas/metre.....	
- 1 gammas/metre.....	
- .025 gammas/metre.....	

(1 gamma = 1 nanotesla in SI units)

Flight lines.....


Flight altitude: 150m above ground level

MAP 40,040 G

64 N/6c, d and 64 N/6b

MANITOBA

SCALE 1:25,000

1 MILE

FEET 2000 1000 0 1000 2000 3000 4000 5000

METRES 500 0 500 1000 1500 2000

MAP 40,040 D
64 N/6c, d and 64 N/6
MANITOBA